

Annex 2A-1

“Description of Property”

The inventory files of the registered monumental buildings in Bursa

- Khans Area (Orhan Gazi Complex and its Surroundings)
 - Nominated Area
 - Buffer Zone
- Hüdavendigâr (Murad I) Complex (Nominated Area and Buffer Zone)
- Muradiye (Murad II) Complex (Nominated Area and Buffer Zone)
- Yeşil (Mehmed I) Complex (Nominated Area and Buffer Zone)
- Yıldırım (Bayezid I) Complex (Nominated Area and Buffer Zone)

“BURSA AND CUMALIKIZIK: THE BIRTH OF THE OTTOMAN EMPIRE” UNESCO NOMINATION FILE

INVENTORY PAGES

PREPARED BY

BURSA SITE MANAGEMENT UNIT
PROF. DR. NESLİHAN DOSTOĞLU
M.S.(RESTORATION) ARCHITECT BİRBEN DURMAÇALIŞ
M.S. ARCHITECT AYTEN BAŞDEMİR
ART HISTORIAN (M.A.) ESRA ÇOBANOĞLU
ART HISTORIAN (M.A.) ESER ÇALIKUŞU
TECHNICIAN AHMET GÜLER

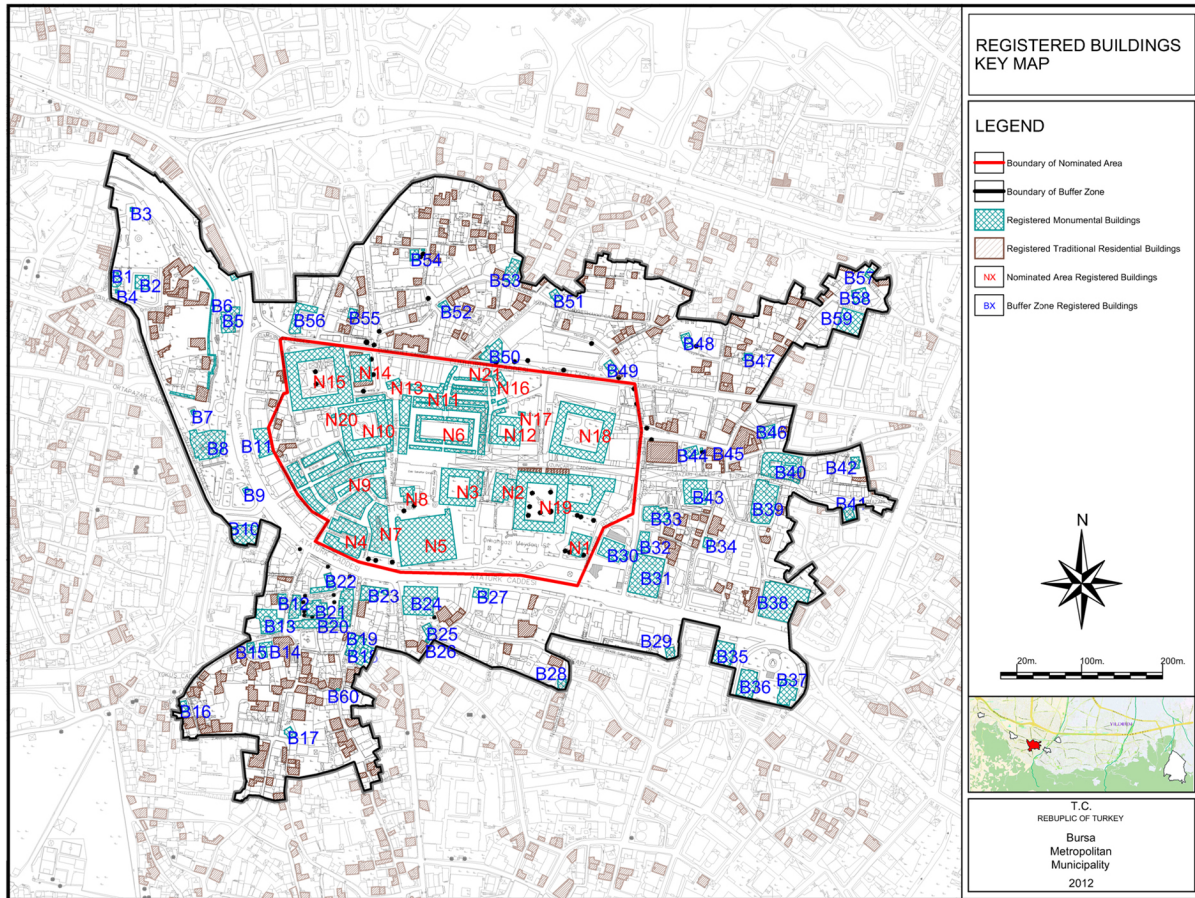
SOURCE

INVENTORY OF MONUMENTS IN BURSA (BURSA ANIT ESER ENVANTER KİTABI)
PROF. DR. NESLİHAN DOSTOĞLU
ARCHITECT HAMDİ DOSTOĞLU
ARCHITECT MERVE AVCI
ARCHITECT MELİS MEŞE

YILDIRIM MUNICIPALITY CUMALIKIZIK VILLAGE INVENTORY PAGES

ART HISTORIAN N. PINAR TAŞ
RESTORATOR ÇİĞDEM YOLUAÇIK ŞAHİN

Khans Area (Orhan Gazi Complex and its Surroundings) Nominated Area

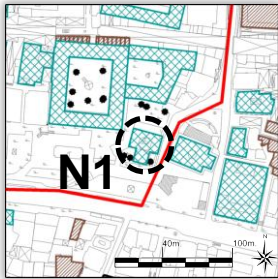


KHANS AREA (ORHAN GAZİ COMPLEX AND ITS SURROUNDINGS) NOMINATED AREA REGISTERED BUILDINGS LIST


NO	NAME	CONSTRUCTION DATE
N1	ORHAN GAZİ MOSQUE	1339
N2	ORHAN TURKISH BATH	1339
N3	EMİR KHAN	14th Century
N4	KAPAN KHAN	14th Century
N5	ULU CAMİ (THE GRAND MOSQUE)	1399
N6	COVERED BAZAAR	14th Century
N7	VAİZİYE (MAHKEME) MADRASA	14th Century
N8	ŞENGÜL TURKISH BATH	1389-1402
N9	COPPERSMITHS' BAZAAR	17th Century
N10	İPEK KHAN	15th Century
N11	İVAZ PAŞA BAZAARS (İVAZPAŞA, GELİNCİK,SİPAHİ)	15th Century
N12	GEYVE KHAN	15th Century
N13	İVAZ PAŞA MOSQUE	1421-1451
N14	MEYHANELİ (TAVUK PAZARI) TURKISH BATH	15th Century
N15	PİRİNÇ (RICE) KHAN	15th Century
N16	ERTUĞRUL BEY KHAN	15th Century
N17	BURSA TUMULUS	B.C. 2th Century
N18	FİDAN KHAN	15th Century
N19	KOZA KHAN -İÇ KOZA KHAN (COCOON)	1491
N20	ESİR DEDE (SARICA SUNGUR) TOMB	1680
N21	TRANSFORMER	1924



BURSA SITE MANAGEMENT UNIT			INVENTORY PAGE			
"BURSA AND CUMALIKIZIK: THE BIRTH OF THE OTTOMAN EMPIRE" UNESCO NOMINATION FILE			KHANS REGION (ORHAN GAZI COMPLEX AND ITS SURROUNDINGS)			
			NOMINATED AREA (UNESCO WORLD HERITAGE SITE)			
NAME	ORHAN GAZI MOSQUE		KEY MAP NO	N 1		
CITY/DISTRICT/NEIGHBOURHOOD	BURSA/OSMANGAZI		INVENTORY NO	A111		
MAP SECTION/BLOCK/PLOT	OLD.18/1040/1 NEW.01/5822/1					
ADDRESS	NALBANTOĞLU N. ORHANGAZI MEYDANI ST.					
MONUMENT	ORDERED BY	ORHAN GAZI	ARCHITECT		ARCH. PERIOD	OTTOMAN PERIOD
	CONST. DATE	1339	INSCRIPTION	AVAILABLE	WAQF RECORDS	

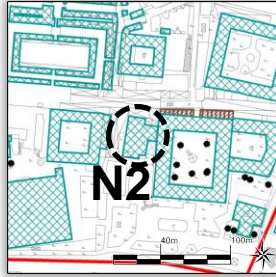


INSPECTION DATE	07.05.2012	MAINTENANCE RESPONSIBILITY	GENERAL DIRECTORATE FOR FOUNDATIONS		
CURRENT OWNER	GENERAL DIRECTORATE FOR FOUNDATIONS				
REPAIRS	1417,1619,1629,1732,1773,1782,1794,1808,1863,1905,1963				


DETAILED DEFINITION	TECHNICAL INFORMATION			
	Water	Heat	Elec.	Sew.
<p>On the inscription attached over the door of the mosque placed within Orhan Complex it is stated that the mosque was built by Orhan Gazi in 1339 and set to fire in 1413 by Karamanoğlu Mehmed Bey and renovated in 1417 in the period of Çelebi Sultan Mehmed. This is the first mosque in Bursa involving a small monastery in its plan. The plan is concluded with two consecutive spaces covered with a dome in the axis of the altar, two iwans on both sides and a narthex. There are two domes seated on an octagonal frame on the main prayer section of the mosque and also the iwans at the sides are covered with smaller domes. The only minaret of the mosque, walls of which were laid with rubble stones and bricks that were bunched together in different forms, is at the northeast. Spiked eaves made of bricks and the rosettes on the walls add authenticity to the building. The six pillars standing in front of the 5-niche narthex with walls laid with three layers of bricks and a layer of ashlar were connected to each other with pointed brick arches and on lateral facades two arches are obtained by using columns with gathered Byzantium capitals at the middle of the main arch. The narthex is covered with 3 domes in the middle and a vault on both sides. The mosque that has been substantially destroyed during the earthquake in 1855 has undergone some restorations and the east door which was not available previously was opened during the renovation made in 1905 during the period of the Governor Reşid Pasha.</p>	x	x	x	x
	ORIGINAL USAGE			
	MOSQUE			
	CURRENT USAGE			
	MOSQUE			
	SUGGESTED USAGE			
MOSQUE				
PREPARED BY				
				
SOURCE	INVENTORY OF MONUMENTS IN BURSA (BURSA ANIT ESER ENVANTER KİTABI)			



BURSA SITE MANAGEMENT UNIT			INVENTORY PAGE			
“BURSA VE CUMALIKIZIK: THE BIRTH OF THE OTTOMAN EMPIRE” UNESCO NOMINATION FILE			KHANS REGION (ORHAN GAZİ COMPLEX AND ITS SURROUNDINGS)			
			NOMINATED AREA (UNESCO WORLD HERITAGE SITE)			
NAME	ORHAN TURKISH BATH		KEY MAP NO	N 2		
CITY/DISTRICT/NEIGHBOURHOOD	BURSA/OSMANGAZI		INVENTORY NO	A115		
MAP SECTION/BLOCK/PLOT	NEW.01/5823/16,22					
ADDRESS	NALBANTOĞLU N. BAŞLIKÇILAR ST.					
MONUMENT	ORDERED BY	ORHAN GAZİ	ARCHITECT		ARCH. PERIOD	OTTOMAN PERIOD
	CONST. DATE	1339	INSCRIPTION	AVAILABLE	WAQF RECORDS	

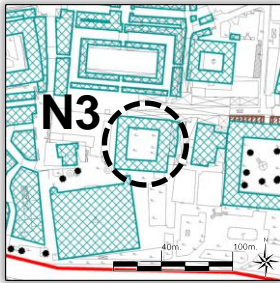


INSPECTION DATE	07.05.2012	MAINTENANCE RESPONSIBILITY	
CURRENT OWNER			
REPAIRS			


DETAILED DEFINITION	TECHNICAL INFORMATION			
	Water	Heat	Elec.	Sew.
<p>This is the two-domed building next to Koza Khan at the west side. This Turkish Bath, built by Orhan Gazi in the 14th century is also a part of the Orhan Complex. This Turkish Bath is also characterized as being the first Turkish Bath being built outside the city walls and today serves as a bazaar where objects and ethnographical goods those which reflect the city-specific cultural values are traded.</p> <p>West and south doors of the building remain original as they were first built and they preserved their robustness to a great extent.</p>	x	x	x	x
	ORIGINAL USAGE			
	TURKISH BATH			
	CURRENT USAGE			
	BAZAAR			
	SUGGESTED USAGE			
BAZAAR				
PREPARED BY				
				
SOURCE	KAZIM BAYKAL, BURSA VE ANITLARI KİTABI			



BURSA SITE MANAGEMENT UNIT		INVENTORY PAGE			
“BURSA VE CUMALIKIZIK: THE BIRTH OF THE OTTOMAN EMPIRE” UNESCO NOMINATION FILE		KHANS REGION (ORHAN GAZİ COMPLEX AND ITS SURROUNDINGS)			
		NOMINATED AREA (UNESCO WORLD HERITAGE SITE)			
NAME	EMİR KHAN	KEY MAP NO	N3		
CITY/DISTRICT/NEIGHBOURHOOD	BURSA/OSMANGAZİ	INVENTORY NO	A106		
MAP SECTION/BLOCK/PLOT	OLD.30/365/71 NEW.01/5827/11				
ADDRESS	ŞEHREKÜSTÜ N. UZUN ÇARŞI ST.				
MONUMENT	ORDERED BY	ORHAN GAZİ	ARCHITECT	ARCH. PERIOD	OTTOMAN PERIOD
	CONST. DATE	14th Century.	INSCRIPTION	WAQF RECORDS	

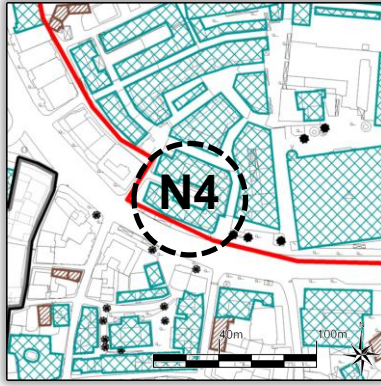


INSPECTION DATE	05.07.2012	MAINTENANCE RESPONSIBILITY	
CURRENT OWNER			
REPAIRS	1956		

DETAILED DEFINITION	TECHNICAL INFORMATION			
	Water	Heat	Elec.	Sew.
It is located at the northeast corner of the Grand Mosque. The Khan was built by Sultan Orhan to generate income for his complex. In the historical documents, it is also named as Bezzaz-ı Atik, Bezzazistan, Former Bezzazistan, Bey Khan, Sultan Khan, Karbansaray. It is the first among the Ottoman Khans built in Bursa. The two-floor building consisting of 74 warehouses and stores, being 36 on the ground floor and 38 on the upper floor, has an inner courtyard with dimensions of 46 x 50 mts. Emir Khan, both floors of which is surrounded by a porch, is covered with barrel vaults settled on thick piles bonded with ashlar and bricks. Domes are placed only on four corners of the porches in the ground floor. The barn section in the Emir Khan where silk and silky fabrics were traded was intended to shelter the riding horses of the tradesman in the city. At the end of 14th century, Emir Khan was for a short time named as the “Former Covered Bazaar” after a new Covered Bazaar was constructed by Yıldırım Bayezid. Emir Khan was for many times burnt down or destroyed and each time it was renovated with a high cost. Today the Khan provides a space for stores selling religious books and materials used during pilgrimage.	X	X	X	X
	ORIGINAL USAGE			
	KHAN			
	CURRENT USAGE			
	BAZAAR			
	SUGGESTED USAGE			
BAZAAR				
PREPARED BY				
				
SOURCE	INVENTORY OF MONUMENTS IN BURSA (BURSA ANIT ESER ENVANTER KİTABI)			



BURSA SITE MANAGEMENT UNIT			INVENTORY PAGE		
"BURSA VE CUMALIKIZIK: THE BIRTH OF THE OTTOMAN EMPIRE" UNESCO NOMINATION FILE			KHANS REGION (ORHAN GAZI COMPLEX AND ITS SURROUNDINGS)		
			NOMINATED AREA (UNESCO WORLD HERITAGE SITE)		
NAME	KAPAN KHAN		KEY MAP NO	N4	
CITY/DISTRICT/NEIGHBOURHOOD	BURSA/OSMANGAZI		INVENTORY NO	A103	
MAP SECTION/BLOCK/PLOT	OLD.197/1223/23,44,45 NEW.01/6022/32-61				
ADDRESS	ATATÜRK ST. KÖFÜNCÜLER				
MONUMENT	ORDERED BY	I. MURAD	ARCHITECT	ARCH. PERIOD	OTTOMAN PERIOD
	CONST. DATE	14th Century	INSCRIPTION	WAQF RECORDS	

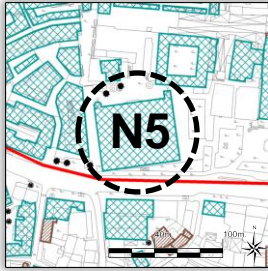


INSPECTION DATE	05.07.2012	MAINTENANCE RESPONSIBILITY	
CURRENT OWNER			
REPAIRS			


DETAILED DEFINITION	TECHNICAL INFORMATION			
	Water	Heat	Elec.	Sew.
<p>Kapan Khan is located on Atatürk Street (first named as Saray Street afterwards as Hükümet Street). It was built by Sultan Murad I. in the second half of 14th century. Kapan Khan is two-floored and it was discovered that in 1685 it had 29 rooms where the rooms opened to porches around a courtyard. However, the southern side of the building was completely destroyed during the extension works of the Hükümet Street in the period of Reşit Mümtaz Pasha. Only the entrance covered with partial vaults and some rooms at the north of the Khan which today serves for the tradesman in the textile sector remains original.</p>	X	X	X	X
	ORIGINAL USAGE			
	KHAN			
	CURRENT USAGE			
	BAZAAR			
	SUGGESTED USAGE			
BAZAAR				
PREPARED BY				
				
SOURCE	INVENTORY OF MONUMENTS IN BURSA (BURSA ANIT ESER ENVANTER KİTABI)			



BURSA SITE MANAGEMENT UNIT			INVENTORY PAGE			
“BURSA VE CUMALIKIZIK: THE BIRTH OF THE OTTOMAN EMPIRE” UNESCO NOMINATION FILE			KHANS REGION (ORHAN GAZI COMPLEX AND ITS SURROUNDINGS)			
			NOMINATED AREA (UNESCO WORLD HERITAGE SITE)			
NAME	ULU CAMİ (THE GRAND MOSQUE)		KEY MAP NO	N5		
CITY/DISTRICT/NEIGHBOURHOOD	BURSA/OSMANGAZI		INVENTORY NO	A105		
MAP SECTION/BLOCK/PLOT	OLD.30/365/1 NEW.01/5827/87					
ADDRESS	ŞEHREKÜSTÜ N. ATATÜRK ST. CAMİ ST.					
MONUMENT	ORDERED BY	YILDIRIM BAYEZİD	ARCHITECT	ALİ NECCAR	ARCH. PERIOD	OTTOMAN PERIOD
	CONST. DATE	1399	INSCRIPTION	AVAILABLE	WAQF RECORDS	

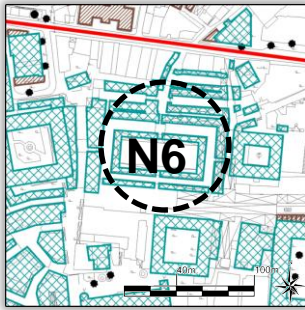


INSPECTION DATE	05.07.2012	MAINTENANCE RESPONSIBILITY	GENERAL DIRECTORATE FOR FOUNDATIONS		
CURRENT OWNER	GENERAL DIRECTORATE FOR FOUNDATIONS				
REPAIRS	1494,1503,1551,1563,1567,1670,1727,1732,1737,1740-1742,1855,1889, 1951-1959,1965,2008-2010				


DETAILED DEFINITION <p>The Grand Mosque was built by Yıldırım Bayezid between 1396-1400. Its' architect is assumed to be Ali Neccar. Within the time past, the mosque sustained severe damages due to earthquakes, fires, southwest wind and some invasions and has undergone various renovations. The Grand Mosque with a rectangular plan with dimensions 69x55 mts is settled on a ground area of 3795 m2. The dome in the middle of the mosque which is covered with twenty domes seated on thick walls and arches connected to twelve large masonry elephant feet and pendants, is covered with glass and a hexadecagonal ablution fountain is placed under this dome. There are two windows each at the bottom and top in the blind arches at the fronts of The Grand Mosque that were made of cut limestone. There are minarets on each corner of the northern front of the mosque those which have marble pedestals and brickwork bodies. There are three doors at east, west and north facades of the mosque. Especially, the portal at the northern front is highly spectacular. In the Grand Mosque, 192 pcs of inscriptions those which were found to be inscribed on the walls in the second half of 19th century and at the turn of the 20th century, are demonstrated as authentic specimens of calligraphy. Tiled Fountain at the southwest corner of the Grand Mosque built in 1903 was destroyed during the comprehensive renovation works in 1959 however it was rebuilt in 1993-1994 according to its original.</p>	TECHNICAL INFORMATION				
	Water	Heat	Elec.	Sew.	
	X	X	X	X	
	ORIGINAL USAGE				
	MOSQUE				
	CURRENT USAGE				
	MOSQUE				
	SUGGESTED USAGE				
	MOSQUE				
	PREPARED BY				
					
SOURCE	INVENTORY OF MONUMENTS IN BURSA (BURSA ANIT ESER ENVANTER KİTABI)				



BURSA SITE MANAGEMENT UNIT			INVENTORY PAGE			
“BURSA VE CUMALIKIZIK: THE BIRTH OF THE OTTOMAN EMPIRE” UNESCO NOMINATION FILE			KHANS REGION (ORHAN GAZİ COMPLEX AND ITS SURROUNDINGS)			
			NOMINATED AREA (UNESCO WORLD HERITAGE SITE)			
NAME	COVERED BAZAAR		KEY MAP NO	N6		
CITY/DISTRICT/NEIGHBOURHOOD	BURSA/OSMANGAZI		INVENTORY NO	A115		
MAP SECTION/BLOCK/PLOT	NEW.01/5835/1					
ADDRESS	ULUCAMI ST.					
MONUMENT	ORDERED BY	YILDIRIM BAYEZİD	ARCHITECT		ARCH. PERIOD	OTTOMAN PERIOD
	CONST. DATE	14th Century	INSCRIPTION		WAQF RECORDS	


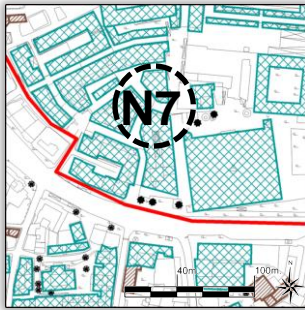


INSPECTION DATE	05.07.2012	MAINTENANCE RESPONSIBILITY	
CURRENT OWNER			
REPAIRS			

DETAILED DEFINITION	TECHNICAL INFORMATION			
	Water	Heat	Elec.	Sew.
This building, built by Yıldırım Bayezid and formed the core of banking and stock exchange market in the period it was built, served as a place where the most precious goods of the country were traded and valuable properties were kept. The task to securely preserve money and other precious properties undertaken by banks today was in those times fulfilled by the covered bazaars. Entry to the covered bazaar was provided through the four doors located in the middle of each facade. The building today serves as a jewellery bazaar.	X	X	X	X
	ORIGINAL USAGE			
	COVERED BAZAAR			
	CURRENT USAGE			
	BAZAAR			
	SUGGESTED USAGE			
	BAZAAR			
PREPARED BY				
				
SOURCE	INVENTORY OF MONUMENTS IN BURSA (BURSA ANIT ESER ENVANTER KİTABI)			



BURSA SITE MANAGEMENT UNIT		INVENTORY PAGE				
“BURSA VE CUMALIKIZIK: THE BIRTH OF THE OTTOMAN EMPIRE” UNESCO NOMINATION FILE		KHANS REGION (ORHAN GAZI COMPLEX AND ITS SURROUNDINGS)				
		NOMINATED AREA (UNESCO WORLD HERITAGE SITE)				
NAME	VAİZİYE (MAHKEME) MADRASAH	KEY MAP NO	N7			
CITY/DISTRICT/NEIGHBOURHOOD	BURSA/OSMANGAZI	INVENTORY NO	A104			
MAP SECTION/BLOCK/PLOT	OLD.197/666/1 NEW. -/6021/-					
ADDRESS	ŞEHREKÜSTÜ N. ATAULUCAMI ST.					
MONUMENT	ORDERED BY	AMCAZADE HÜSEYİN ÇELEBİ	ARCHITECT		ARCH. PERIOD	OTTOMAN PERIOD
	CONST. DATE	14th Century	INSCRIPTION		WAQF RECORDS	

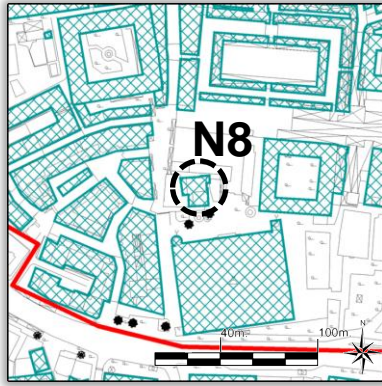


INSPECTION DATE	05.07.2012	MAINTENANCE RESPONSIBILITY	GENERAL DIRECTORATE FOR FOUNDATIONS
CURRENT OWNER	GENERAL DIRECTORATE FOR FOUNDATIONS		
REPAIRS			


DETAILED DEFINITION	TECHNICAL INFORMATION			
	Water	Heat	Elec.	Sew.
It is named also as Vaiziyeh Madrasah. It is a madrasah-bazaar built at the west side of the Grand Mosque by Amcazade Hüseyin Çelebi. The madrasah built in the period of Yıldırım I. (1389-1402) sustained to severe damages during the 1855 earthquake and its foundations were revealed during the excavations in 1957 and reconstructed in accordance with its plan. 21 rooms and a classroom covered with a dome and a room covered with some domes at the west side surround a courtyard with a porch and 37 stores are aligned around the building. Main walls of the madrasah are laid with bricks and rubble stones. Today the building serves as a business centre.	X	X	X	X
	ORIGINAL USAGE			
	MADRASAH			
	CURRENT USAGE			
	COMMERCIAL			
	SUGGESTED USAGE			
COMMERCIAL				
PREPARED BY				
SOURCE	INVENTORY OF MONUMENTS IN BURSA (BURSA ANIT ESER ENVANTER KİTABI)			



BURSA SITE MANAGEMENT UNIT		INVENTORY PAGE			
“BURSA VE CUMALIKIZIK: THE BIRTH OF THE OTTOMAN EMPIRE” UNESCO NOMINATION FILE		KHANS REGION (ORHAN GAZI COMPLEX AND ITS SURROUNDINGS)			
		NOMINATED AREA (UNESCO WORLD HERITAGE SITE)			
NAME	ŞENGÜL TURKISH BATH	KEY MAP NO	N8		
CITY/DISTRICT/NEIGHBOURHOOD	BURSA/OSMANGAZI	INVENTORY NO	A102		
MAP SECTION/BLOCK/PLOT	OLD.-/365-2037/12-18 NEW. 01/5828/13				
ADDRESS	ŞEHREKÜSTÜ N. KUTUCULAR BOĞAZI ST.				
MONUMENT	ORDERED BY	YILDIRIM BAYEZİD	ARCHITECT	ARCH. PERIOD	OTTOMAN PERIOD
	CONST. DATE	1389-1402	INSCRIPTION	WAQF RECORDS	

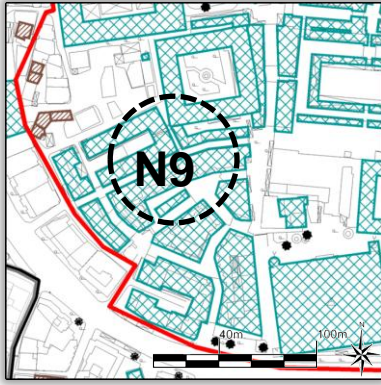


INSPECTION DATE	05.07.2012	MAINTENANCE RESPONSIBILITY	
CURRENT OWNER			
REPAIRS	1551,1718		

DETAILED DEFINITION	TECHNICAL INFORMATION			
	Water	Heat	Elec.	Sew.
<p>Şengül Turkish Bath was made by the foundation of the Grand Mosque in the period of Yıldırım Bayezid (1389-1402) at the northwest side of the Grand Mosque. In the Şengül Turkish Bath which is featured in the single bath plan type, the rectangular planned caldarium with two iwans is accessed through the frigidarium that is covered with a dome. The boiler and the furnace are located at the west of the Turkish bath. The Turkish bath which was leased for 16 to 25 coins (akçe) per day in the 16th century, was destroyed due to the fires it sustained. Some walls of the frigidarium were destroyed however the caldarium covered with a dome seated on an octagonal frame survived until today. Today it still serves as a Silver Bazaar.</p>	X	X	X	X
	ORIGINAL USAGE			
	TURKISH BATH			
	CURRENT USAGE			
	BAZAAR			
	SUGGESTED USAGE			
PREPARED BY				
				
SOURCE	INVENTORY OF MONUMENTS IN BURSA (BURSA ANIT ESER ENVANTER KİTABI)			



BURSA SITE MANAGEMENT UNIT		INVENTORY PAGE	
“BURSA VE CUMALIKIZIK: THE BIRTH OF THE OTTOMAN EMPIRE” UNESCO NOMINATION FILE		KHANS REGION (ORHAN GAZI COMPLEX AND ITS SURROUNDINGS)	
		NOMINATED AREA (UNESCO WORLD HERITAGE SITE)	
NAME	COPPERSMITHS' BAZAAR	KEY MAP NO	N9
CITY/DISTRICT/NEIGHBOURHOOD	BURSA/OSMANGAZI	INVENTORY NO	A115
MAP SECTION/BLOCK/PLOT	NEW. -/6018,6019,6025,6026/-		
ADDRESS	ŞEHREKÜSTÜ N. ULUCAMI ST. BAKIRCILAR ARALIĞI ST.		
MONUMENT	ORDERED BY	ARCHITECT	ARCH. PERIOD
	CONST. DATE	INSCRIPTION	WAQF RECORDS



INSPECTION DATE	05.07.2012	MAINTENANCE RESPONSIBILITY	
CURRENT OWNER			
REPAIRS			

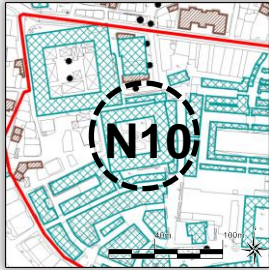
DETAILED DEFINITION	TECHNICAL INFORMATION			
	Water	Heat	Elec.	Sew.
<p>The foundations of the bazaar in Bursa were laid in the 14th century by Sultan Orhan during the construction of a complex which incorporated also a covered bazaar (today it is Emir Khan) outside the city walls. Other khans and stores were built around this complex within the course of time. The traditional “Pedestrian Trade Axis” of Bursa developed in east to west direction in the historical process and developed as an urban site where commercial functions took place and identified with the four main bazaars. One of those four bazaars forming these four pieces is the Copporsmiths’ Bazaar and today this bazaar carries on its functions.</p>	X	X	X	X
	ORIGINAL USAGE			
	BAZAAR			
	CURRENT USAGE			
	BAZAAR			
	SUGGESTED USAGE			
	BAZAAR			
SOURCE	INVENTORY OF MONUMENTS IN BURSA (BURSA ANIT ESER ENVANTER KİTABI)			






BURSA SITE MANAGEMENT UNIT		INVENTORY PAGE	
“BURSA VE CUMALIKIZIK: THE BIRTH OF THE OTTOMAN EMPIRE” UNESCO NOMINATION FILE		KHANS REGION (ORHAN GAZI COMPLEX AND ITS SURROUNDINGS)	
		NOMINATED AREA (UNESCO WORLD HERITAGE SITE)	

NAME	İPEK KHAN		KEY MAP NO	N10		
CITY/DISTRICT/NEIGHBOURHOOD	BURSA/OSMANGAZI		INVENTORY NO	A101		
MAP SECTION/BLOCK/PLOT	OLD. 298/678/40-41 NEW.-/6017/-					
ADDRESS	ŞEHREKÜSTÜ N. ULUCAMI ST.					
MONUMENT	ORDERED BY	MEHMED I	ARCHITECT	HACI İVAZ PAŞA	ARCH. PERIOD	OTTOMAN PERIOD
	CONST. DATE	15th Century	INSCRIPTION		WAQF RECORDS	


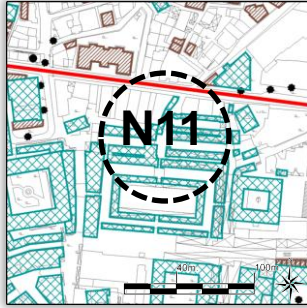


INSPECTION DATE	05.07.2012	MAINTENANCE RESPONSIBILITY	
CURRENT OWNER			
REPAIRS	1557,1632,1742,1775,1958		

DETAILED DEFINITION	TECHNICAL INFORMATION			
	Water	Heat	Elec.	Sew.
Silk Khan; located between the Grand Mosque and Piriç Khan was constructed by Sultan Çelebi Mehmed in the first half of the 15th century to generate income for the Green Complex. In the historical records it is mentioned as Sultan Khan, Khan-ı Harir, New Silk Khan, Former Silk Khan and as well as Coachman's' or Carters' Khan since there were manufacturers and repairers of land on type coaches. In various sources architect of the Silk Khan is mentioned to be Hacı İvaz Pasha who was a value able statesman, soldier and an architect in the period of Sultan Çelebi Mehmed. The Khan, built with pitch-faced stone and brick walls had, according to archive records, 76 rooms being 38 at the ground and 38 at the upper floor, an ablution fountain and four rooms in the middle and a small mosque above those. The porches in front of the rooms are covered with a dome and the rooms are covered with round vaults. However, some other parts were subsequently converted into rooms and today the number of rooms reached up to 81. The entrance facade at the east of the khan was destroyed during the construction of Mecidiye Street in the period of Governor Ahmed Vefik Pasha and this part was reconstructed after 1958. Today some tailor workshops and garment stores serve in the khan.	X	X	X	X
	ORIGINAL USAGE			
	KHAN			
	CURRENT USAGE			
	COMMERCIAL			
SUGGESTED USAGE				
COMMERCIAL				
PREPARED BY				
				
SOURCE	INVENTORY OF MONUMENTS IN BURSA (BURSA ANIT ESER ENVANTER KİTABI)			



BURSA SITE MANAGEMENT UNIT		INVENTORY PAGE	
"BURSA VE CUMALIKIZIK: THE BIRTH OF THE OTTOMAN EMPIRE" UNESCO NOMINATION FILE		KHANS REGION (ORHAN GAZI COMPLEX AND ITS SURROUNDINGS)	
		NOMINATED AREA (UNESCO WORLD HERITAGE SITE)	
NAME	İVAZ PAŞA BAZAARS (İVAZPAŞA, GELİNCİK,SİPAHİ)	KEY MAP NO	N11
CITY/DISTRICT/NEIGHBOURHOOD	BURSA/OSMANGAZI	INVENTORY NO	A115
MAP SECTION/BLOCK/PLOT	NEW.-/5839,5840,5841,5804,5806/-		
ADDRESS	ŞEHREKÜSTÜ N. ULUCAMI ST.		
MONUMENT	ORDERED BY	ARCHITECT	ARCH. PERIOD
	CONST. DATE	15th Century	INSCRIPTION
		WAQF RECORDS	OTTOMAN PERIOD



INSPECTION DATE	05.07.2012	MAINTENANCE RESPONSIBILITY	
CURRENT OWNER			
REPAIRS			

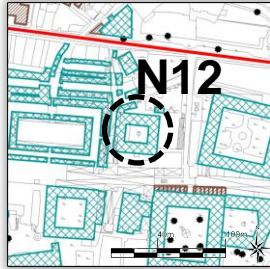
DETAILED DEFINITION	TECHNICAL INFORMATION			
	Water	Heat	Elec.	Sew.
Ivaz Pasha Bazar: It was also named as Kazzaz, Kazzazhane Bazaar and Kökçüler Bazaar. This is the bazaar at the north of the covered bazaar which today is also called with same name. It is also mentioned to be named as K.Kepecioğlu, Ütücüler and Sandıkçılar Khan. Today mainly furniture and textile trade is made.	X	X	X	X
Gelincik Bazaar: It was also named as Hallaçlar (Carders') Bazaar and Fi Suk-I Gelincik. It was built by İshak Pasha in the 15th century in the period of Çelebi Sultan Mehmed. It was named with this name since there were carders inside. Evliya Çelebi stated that odorants were traded in this bazaar. Today mainly dowery goods are traded.				
Sipahi Bazaar: It was built by Dayı Karacabey in the period of Murad II. in 1420's. It is located at the north of the Covered Bazar. Its' roof is coated with lead. It was built by limestone and bricks. It is one of the exceptional parts of Kapalıçarşı that survived the bazaar fire in 1958. Today it serves as a furniture traders' bazar.				
SOURCE	KAZIM BAYKAL, BURSA VE ANITLARI KİTABI			

ORIGINAL USAGE	BAZAAR			
CURRENT USAGE	BAZAAR			
SUGGESTED USAGE	BAZAAR			
PREPARED BY				





BURSA SITE MANAGEMENT UNIT		INVENTORY PAGE				
“BURSA VE CUMALIKIZIK: THE BIRTH OF THE OTTOMAN EMPIRE” UNESCO NOMINATION FILE		KHANS REGION (ORHAN GAZI COMPLEX AND ITS SURROUNDINGS)				
		NOMINATED AREA (UNESCO WORLD HERITAGE SITE)				
NAME	GEYVE KHAN	KEY MAP NO	N12			
CITY/DISTRICT/NEIGHBOURHOOD	BURSA/OSMANGAZI	INVENTORY NO	A113			
MAP SECTION/BLOCK/PLOT	OLD. 18/1223/1 NEW.-/5809/-					
ADDRESS	NALBANTOĞLU N. YORGANCILAR ÇARŞISI ST.					
MONUMENT	ORDERED BY	MEHMED I	ARCHITECT	HACI İVAZ PAŞA	ARCH. PERIOD	OTTOMAN PERIOD
	CONST. DATE	15th Century	INSCRIPTION		WAQF RECORDS	

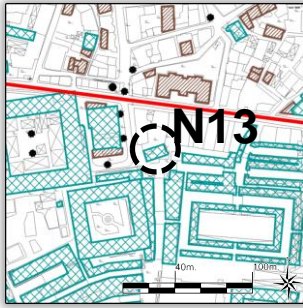


INSPECTION DATE	05.07.2012	MAINTENANCE RESPONSIBILITY	
CURRENT OWNER			
REPAIRS	1647,1699,1742,1775,2007		


DETAILED DEFINITION	TECHNICAL INFORMATION			
	Water	Heat	Elec.	Sew.
<p>The purpose of construction of Geyve Khan, built by Hacı İvaz Pasha in the 15th century and given as a gift to Çelebi Mehmed, is to generate income to the complex just like the Silk Khan. It is also named as İvaz Pasha Khan or Lonca (guild) Khan. It is located in the area called Demirkapı at the turn to Yorgancılar (quilt makers') Bazaar from Kapalıçarşı. Since the Covered Bazaar building was accepted as the core of the Kapalıçarşı and the other buildings around were planned accordingly, Geyve Khan against the east door of the covered bazaar is located in the Yorgancılar Bazaar Street and on the axis of the bazaar and is at the most dynamic point of the Kapalıçarşı in terms of its position. It is a two-floor building with spiked eaves that is built by rubble stone and brick at the outside and arches in the inside and the feet and walls are entirely built by bricks. There are doors each on west, north and south front and a small mosque at the east wing that is straight ahead of the portal and twenty stores in the ground floor and thirty stores in the upper floor. Its' barns are destroyed. It has undergone a comprehensive renovation in 2007 by the Municipality of Osmangazi and some new buildings were removed and the khan was brought to light.</p>	X	X	X	X
	ORIGINAL USAGE			
	KHAN			
	CURRENT USAGE			
	COMMERCIAL			
SUGGESTED USAGE				
PREPARED BY				
SOURCE	INVENTORY OF MONUMENTS IN BURSA (BURSA ANIT ESER ENVANTER KİTABI)			



BURSA SITE MANAGEMENT UNIT		INVENTORY PAGE			
"BURSA VE CUMALIKIZIK: THE BIRTH OF THE OTTOMAN EMPIRE" UNESCO NOMINATION FILE		KHANS REGION (ORHAN GAZI COMPLEX AND ITS SURROUNDINGS)			
		NOMINATED AREA (UNESCO WORLD HERITAGE SITE)			
NAME	İVAZ PAŞA MOSQUE	KEY MAP NO	N13		
CITY/DISTRICT/NEIGHBOURHOOD	BURSA/OSMANGAZI	INVENTORY NO	A99		
MAP SECTION/BLOCK/PLOT	OLD. 103/447/6 NEW.01/5804/34				
ADDRESS	NALBANTOĞLU N. ULUCAMI ST.				
MONUMENT	ORDERED BY	HACI İVAZ PAŞA	ARCHITECT	ARCH. PERIOD	OTTOMAN PERIOD
	CONST. DATE	1421-1451	INSCRIPTION	WAQF RECORDS	

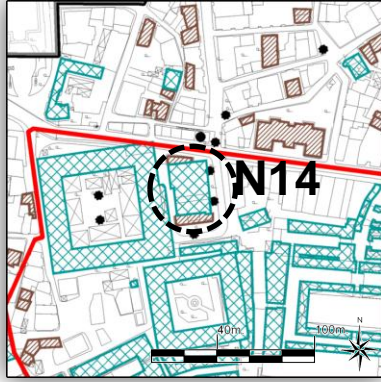


INSPECTION DATE	05.07.2012	MAINTENANCE RESPONSIBILITY	GENERAL DIRECTORATE FOR FOUNDATIONS
CURRENT OWNER	GENERAL DIRECTORATE FOR FOUNDATIONS		
REPAIRS	1557,1642,1860,1967-1968,1990		


DETAILED DEFINITION	TECHNICAL INFORMATION			
	Water	Heat	Elec.	Sew.
<p>It is located at the west side of İvaz Pasha Bazaar which is on the road from Cumhuriyet Street to the Grand Mosque. It is named also as Hacı İvaz Pasha, Tavuzpazarı (Chicken Bazaar), İmadiye, Kazzazhane Mosque. It was built by Hacı İvaz Pasha, the architect of the Green Mosque and the Green Tomb and who was also a good soldier in the period of Sultan Murad II (1421-1451). The mosque was entirely renewed in 1967-1968 after the bazaar fire in 1958 however it lost its authenticity during this period. The building which today is in a form of two adjacent squares covered with a dome looks like the planning schemes of Oruç Bey and Abdal Mosques. It has undergone a comprehensive renovation in 1990's and its' walls were laid with a layer of ashlars and bricks. The pedestal of the minaret is made of stones and the body is made of bricks. The building which is mentioned in the sources as a simple constructed building covered with a wooden roof and tiles was constructed as a small mosque in the 15th century and was converted into a mosque with a mimbar endowed in 1642 by Seyit Mehmed Efendi.</p>	X	X	X	X
	ORIGINAL USAGE			
	MOSQUE			
	CURRENT USAGE			
	MOSQUE			
	SUGGESTED USAGE			
MOSQUE				
PREPARED BY				
				
SOURCE	INVENTORY OF MONUMENTS IN BURSA (BURSA ANIT ESER ENVANTER KİTABI)			



BURSA SITE MANAGEMENT UNIT			INVENTORY PAGE		
“BURSA VE CUMALIKIZIK: THE BIRTH OF THE OTTOMAN EMPIRE” UNESCO NOMINATION FILE			KHANS REGION (ORHAN GAZI COMPLEX AND ITS SURROUNDINGS)		
			NOMINATED AREA (UNESCO WORLD HERITAGE SITE)		
NAME	MEYHANELİ (TAVUK PAZARI) TURKISH BATH	KEY MAP NO	N14		
CITY/DISTRICT/NEIGHBOURHOOD	BURSA/OSMANGAZI	INVENTORY NO	A98		
MAP SECTION/BLOCK/PLOT	OLD. 298/682/6 NEW.01/6016/4,5,6				
ADDRESS	ŞEHREKÜSTÜ N. ULUCAMI ST.				
MONUMENT	ORDERED BY	MURAD II	ARCHITECT	ARCH. PERIOD	OTTOMAN PERIOD
	CONST. DATE	15th Century	INSCRIPTION	WAQF RECORDS	

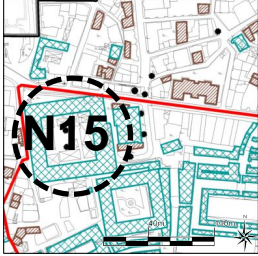


INSPECTION DATE	05.07.2012	MAINTENANCE RESPONSIBILITY	
CURRENT OWNER			
REPAIRS	1479,1524,1617,1631,1818		

DETAILED DEFINITION	TECHNICAL INFORMATION			
	Water	Heat	Elec.	Sew.
<p>Meyhaneli (Tavuk Pazari) Turkish Bath located next to Piring Khan on Cumhuriyet Street was built by Sultan Murad II. in 1426 to generate income for Muradiye Mosque and public kitchen. It was named as Meyhaneli Turkish Bath (Turkish bath with a bar) since it was once used as a winery and Tavuk Pazari (Chicken Bazaar) is the name of the area it is located in. The frigidarium of the men and women parts were completely destroyed during the road construction. Domes of the building with two layers of rubble stone and one layer of brick masonry are coated with Turkish Style tiles. A renovation was made in the recent period. The private owned building is used as a bazaar and warehouse.</p>	X	X	X	X
	ORIGINAL USAGE			
	TURKIS BATH			
	CURRENT USAGE			
	COMMERCIAL			
	SUGGESTED USAGE			
PREPARED BY				
				
SOURCE	INVENTORY OF MONUMENTS IN BURSA (BURSA ANIT ESER ENVANTER KİTABI)			



BURSA SITE MANAGEMENT UNIT		INVENTORY PAGE				
“BURSA VE CUMALIKIZIK: THE BIRTH OF THE OTTOMAN EMPIRE” UNESCO NOMINATION FILE		KHANS REGION (ORHAN GAZI COMPLEX AND ITS SURROUNDINGS)				
		NOMINATED AREA (UNESCO WORLD HERITAGE SITE)				
NAME	PİRİNÇ (RICE) KHAN	KEY MAP NO	N15			
CITY/DISTRICT/NEIGHBOURHOOD	BURSA/OSMANGAZI	INVENTORY NO	A97			
MAP SECTION/BLOCK/PLOT	OLD. 298/683/- NEW.-/6015/-					
ADDRESS	ŞEHREKÜSTÜ N. CUMHURİYET ST.					
MONUMENT	ORDERED BY	BAYEZİD II	ARCHITECT	SULTAN ŞAH OĞLU YAKUP ŞAH VE ABDULLAH OĞLU ALİ	ARCH. PERIOD	OTTOMAN PERIOD
	CONST. DATE	15th Century	INSCRIPTION		WAQF RECORDS	

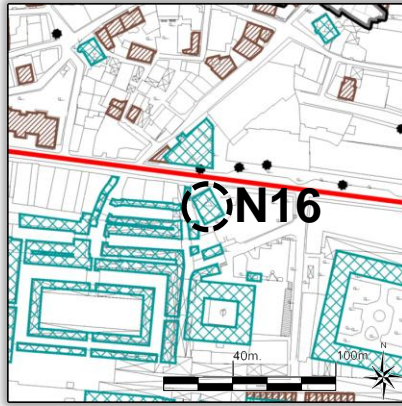


INSPECTION DATE	05.07.2012	MAINTENANCE RESPONSIBILITY	
CURRENT OWNER			
REPAIRS	1519,1630,1644,1670, after the 1855,1983,2004		


DETAILED DEFINITION It was built by Bayezid II. between 1490-1508 to generate income for the mosques and his public kitchen in Istanbul. The architects are Yakup Shah, the son of Sultan Shah and Ali, the son of Abdullah. Piri Khan which was named as Han-ı Cedid-i Sani, Han-ı Cedid-i Evvel in the historical records consists of fifty rooms at the upper floor and forty seven rooms in the ground floor surrounding a large square planned courtyard and there are porches in front of the rooms along the two floors. The walls of Piri Khan were constructed with one layer of pitch-faced rubble stone and three layers of bricks and ashlar and three layers of bricks were used in the east facade and the entry door opening to east is decorated with embossed patterns. The porch of the ground floor is covered with vaults and porch of the upper floor is covered with domes. Especially, the upper floor of the Khan sustained severe damage during the 1855 earthquake and various annexes were built in the courtyard of the building and ravaged sections in the inner parts to make them usable. Moreover, the northeast corner was destroyed while the Hamidiye Street was constructed between 1903-1906. Double row of stores covered with porches lying through the east of the Khan were burnt down in 1519 and renovated afterwards. Restoration works that started in Piri Khan 1983 were completed in 2004. Today the ground floor is used by some cafeterias and the upper floor is mostly idle.	TECHNICAL INFORMATION			
	Water	Heat	Elec.	Sew.
X	X	X	X	
ORIGINAL USAGE				
KHAN				
CURRENT USAGE				
COMMERCIAL				
SUGGESTED USAGE				
PREPARED BY				
SOURCE	INVENTORY OF MONUMENTS IN BURSA (BURSA ANIT ESER ENVANTER KİTABI)			



BURSA SITE MANAGEMENT UNIT			INVENTORY PAGE		
“BURSA VE CUMALIKIZIK: THE BIRTH OF THE OTTOMAN EMPIRE” UNESCO NOMINATION FILE			KHANS REGION (ORHAN GAZI COMPLEX AND ITS SURROUNDINGS)		
			NOMINATED AREA (UNESCO WORLD HERITAGE SITE)		
NAME	ERTUĞRUL BEY MOSQUE		KEY MAP NO	N16	
CITY/DISTRICT/NEIGHBOURHOOD	BURSA/OSMANGAZI		INVENTORY NO	A114	
MAP SECTION/BLOCK/PLOT	OLD. 18/444/17 NEW.-/5807/2				
ADDRESS	NALBANTOĞLU N. CUMHURİYET ST.				
MONUMENT	ORDERED BY	YILDIRIM BAYEZİD	ARCHITECT	ARCH. PERIOD	OTTOMAN PERIOD
	CONST. DATE	15th Century	INSCRIPTION	WAQF RECORDS	

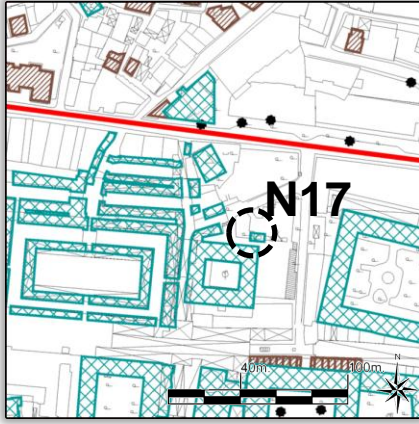


INSPECTION DATE	05.07.2012	MAINTENANCE RESPONSIBILITY	GENERAL DIRECTORATE FOR FOUNDATIONS		
CURRENT OWNER	GENERAL DIRECTORATE FOR FOUNDATIONS				
REPAIRS	1550,1880,1892,1954				


DETAILED DEFINITION	TECHNICAL INFORMATION				
	Water	Heat	Elec.	Sew.	
<p>The building located on Cumhuriyet Street close to Sipahiler Bazaar was built in the period of Yıldırım Bayezid (1389-1402) to the name of his son Ertuğrul Bey. Ertuğrul Bey died in 1398 when he was a governor of a sanjak and his corpse was brought to Bursa and buried in the graveyard of this mosque. The mosque which was burnt down and renovated and undergone changes for many times during the history survived from the 1855 earthquake with minor damages. The main prayer section of the mosque, main walls of which are laid with series of rubble stone and bricks and which has a rectangular plan, has a dimension of 9,97 mt x 10,40 mts. and the closed type narthex at the north side has a dimension of 5,00 x 10,00 mts. The wooden columns at the north facade are connected to each other with arches that are narrow in the middle, wide at both sides and become pointed towards to top. The main prayer section with a wooden roof and covered with tiles is illuminated with eighteen windows at the top and bottom. Its' pedestal is formed of two layers of bricks and rubble stone and the body is coated up to the cone and the minaret is adjacent to the western wall. It is known that the former Yeni Khan, Karacabey Bazaar, Kazasker Turkish Bath, six stores and eight rooms are the foundations of this mosque. The grave of Ertuğrul Bey is in the graveyard of this mosque.</p>	X	X	X	X	
	ORIGINAL USAGE				
	MOSQUE				
	CURRENT USAGE				
	MOSQUE				
	SUGGESTED USAGE				
	MOSQUE				
PREPARED BY					
					
SOURCE	INVENTORY OF MONUMENTS IN BURSA (BURSA ANIT ESER ENVANTER KİTABI)				



BURSA SITE MANAGEMENT UNIT		INVENTORY PAGE		
“BURSA VE CUMALIKIZIK: THE BIRTH OF THE OTTOMAN EMPIRE” UNESCO NOMINATION FILE		KHANS REGION (ORHAN GAZI COMPLEX AND ITS SURROUNDINGS)		
		NOMINATED AREA (UNESCO WORLD HERITAGE SITE)		
NAME	BURSA TUMULUS	KEY MAP NO	N17	
CITY/DISTRICT/NEIGHBOURHOOD	BURSA/OSMANGAZI	INVENTORY NO	A428	
MAP SECTION/BLOCK/PLOT	OLD. 272/305/29 NEW.-/5809/6			
ADDRESS	NALBANTOĞLU N. CUMHURİYET ST.			
MONUMENT	ORDERED BY	ARCHITECT	ARCH. PERIOD	BITHYNIA KINGDOM
	CONST. DATE	B.C. 2th Century	INSCRIPTION	WAQF RECORDS

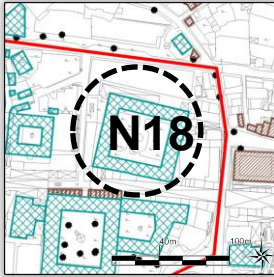


INSPECTION DATE	05.07.2012	MAINTENANCE RESPONSIBILITY	
CURRENT OWNER			
REPAIRS			


DETAILED DEFINITION	TECHNICAL INFORMATION			
	Water	Heat	Elec.	Sew.
<p>The Tumulus in the north of Geyve Khan that is a remnant from 2 B.C. was discovered in the foundation excavation of the building of the Chamber of Commerce and Industry in 1969 and is preserved in the basement of this building which today is ruined. The tumulus consists of two rooms as dromos and the burial chamber. The ceiling height of the dromos is 1,92 mts and the ceiling height of the burial chamber is 2,09 mts. The doors of the dromos and the burial chamber have semi-rounded lintels. The main entrance of the tumulus constructed with joint filler sealed ashlar with a vault is today 5 mts below the natural ground level. A reinforced concrete annex was built in front of the entrance during the construction of the building of the Chamber of Commerce and Industry. 5 pieces lagnos (jugs), 5 pcs double-handle urns (a pot for death people ashes), 3 pcs small pots, 16 pcs odour pots, 2 pcs megara cases, 2 pcs oil lamps, 3 golden diadem pieces discovered in the tumulus were taken to Bursa Muesum of Archeology. Some of these pots have cream colored coatings and embossed with red branches, leave, crease and lagnos patterns. The present view of the tumulus, entrance of which was discovered during the landscape planning, is inappropriate and requires various studies to become perceptible.</p>			X	X
	ORIGINAL USAGE			
	TUMULUS			
	CURRENT USAGE			
	TUMULUS			
SUGGESTED USAGE				
PREPARED BY				
				
SOURCE	INVENTORY OF MONUMENTS IN BURSA (BURSA ANIT ESER ENVANTER KİTABI)			



BURSA SITE MANAGEMENT UNIT		INVENTORY PAGE			
“BURSA VE CUMALIKIZIK: THE BIRTH OF THE OTTOMAN EMPIRE” UNESCO NOMINATION FILE		KHANS REGION (ORHAN GAZI COMPLEX AND ITS SURROUNDINGS)			
		NOMINATED AREA (UNESCO WORLD HERITAGE SITE)			
NAME	FİDAN KHAN	KEY MAP NO	N18		
CITY/DISTRICT/NEIGHBOURHOOD	BURSA/OSMANGAZI	INVENTORY NO	A112		
MAP SECTION/BLOCK/PLOT	OLD. 18/1223/1 NEW.-/5809/190				
ADDRESS	NALBANTOĞLU N. UZUNÇARŞI ST.				
MONUMENT	ORDERED BY	MAHMUD PAŞA	ARCHITECT	ARCH. PERIOD	OTTOMAN PERIOD
	CONST. DATE	15th Century	INSCRIPTION	WAQF RECORDS	

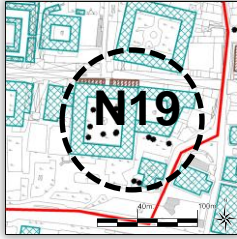


INSPECTION DATE	05.07.2012	MAINTENANCE RESPONSIBILITY	
CURRENT OWNER			
REPAIRS	1561,1603,1656,1760		


DETAILED DEFINITION	TECHNICAL INFORMATION				
	Water	Heat	Elec.	Sew.	
<p>It is located in the Bazaar and Khans' Region on the Tuzpazarı axis. It was built in the 15th century by the grand vizier of Fatih Sultan Mehmed (the Conqueror) to generate income for Mahmudpasha Complex in İstanbul. It is also known as Mahmud Pasha Khan. It has a great square-like courtyard, an ablution fountain and a small mosque in the middle of the courtyard and two-floor stores with porches and warehouses around. While the porches in the ground floor are covered with vault, the ones in the top floor are covered with a dome. It has a fine masonry laid with bricks and cut limestone. There are 48 floors in the ground floor and 50 stores in the upper floor. The main door is at the south and the door of the barn section is at the east. However, barn section could not survive until today. All the rooms other than those at the side of the bazaar have windows facing outside.</p>	X	X	X	X	
	ORIGINAL USAGE	KHAN			
	CURRENT USAGE	COMMERCIAL			
	SUGGESTED USAGE	COMMERCIAL			
	PREPARED BY				
	SOURCE	INVENTORY OF MONUMENTS IN BURSA (BURSA ANIT ESER ENVANTER KİTABI)			



BURSA SITE MANAGEMENT UNIT		INVENTORY PAGE				
“BURSA VE CUMALIKIZIK: THE BIRTH OF THE OTTOMAN EMPIRE” UNESCO NOMINATION FILE		KHANS REGION (ORHAN GAZI COMPLEX AND ITS SURROUNDINGS)				
		NOMINATED AREA (UNESCO WORLD HERITAGE SITE)				
NAME	KOZA KHAN – İÇKOZA KHAN (COCOON)	KEY MAP NO	N19			
CITY/DISTRICT/NEIGHBOURHOOD	BURSA/OSMANGAZI	INVENTORY NO	A108-109			
MAP SECTION/BLOCK/PLOT	OLD. 18/440/81 OLD. 18/440/12-19 NEW.-/5823/-					
ADDRESS	NALBANTOĞLU N. UZUNÇARŞI ST.					
MONUMENT	ORDERED BY	BAYEZİD II	ARCHITECT	ABDULLAH BİN PULAD ŞAH	ARCH. PERIOD	OTTOMAN PERIOD
	CONST. DATE	1491	INSCRIPTION		WAQF RECORDS	

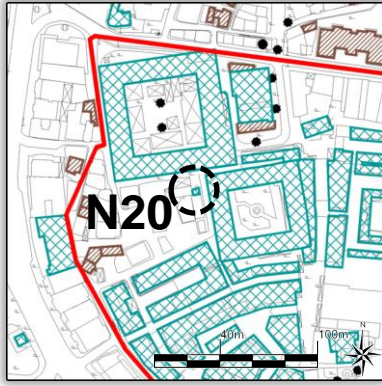


INSPECTION DATE	05.07.2012	MAINTENANCE RESPONSIBILITY	GENERAL DIRECTORATE FOR FOUNDATIONS
CURRENT OWNER	GENERAL DIRECTORATE FOR FOUNDATIONS		
REPAIRS	1630,1671,1784,1946,2007,		


<p>DETAILED DEFINITION</p> <p>Koza Khan was built upon the order Bayezid II by the architect Abdul-ula bin Pulad Shah in 1490-1491 to generate income for his mosques and madrasah in Istanbul. It was named as the New Khan, Beylik Khan, Khan-I Cedid-I Amire, Khan-I Cedid-I Evvel, Simkeş, Sirmakeş, Beylik, Karbansaray, the Former New Khan within the course of time. The khan which was built in two floors around a rectangular courtyard with dimensions of 46 x 38 mts has 51 rooms in the upper floor and 50 rooms in the ground floor and the rooms are opened in each floor to a porch with a width of 3,40 mts. The porch is covered with domes and the rooms are covered with vaults. The roof is coated with lead. The rooms in the upper floor have two windows each facing the outside. The khan has a gorgeous door at the north facade ornamented with embossed decorations made of stone and furthermore other doors that are opened to the open area in the south and to the second area with a courtyard where a single-floor barn and warehouses were located. The octagonal small mosque built in the middle of the inner courtyard of the khan with an ablution fountain with a pool in the ground floor and a prayer section in the upper floor is under propped by eight feet at the corners and the round arches connecting the feet and a single foot in the middle of the pool. Today, it is used for commercial purposes. The section named as Inner Koza Khan is in fact the barns section of Koza Khan. The courtyard of the single-floor building which is adjacent to Koza Khan from the east is passed through an opening with a width of 3,66 mts from the east wall of Koza Khan. The courtyard of the barns which have a rectangular shape with a dimension of 22 x 30 mts is surrounded with a cincture. Today Inner Koza Khan is used for food & beverage services.</p>	TECHNICAL INFORMATION			
	Water	Heat	Elec.	Sew.
	X	X	X	X
	ORIGINAL USAGE			
	KHAN			
	CURRENT USAGE			
	COMMERCIAL			
	SUGGESTED USAGE			
	COMMERCIAL			
	PREPARED BY			
				
SOURCE	INVENTORY OF MONUMENTS IN BURSA (BURSA ANIT ESER ENVANTER KİTABI)			



BURSA SITE MANAGEMENT UNIT		INVENTORY PAGE	
“BURSA VE CUMALIKIZIK: THE BIRTH OF THE OTTOMAN EMPIRE” UNESCO NOMINATION FILE		KHANS REGION (ORHAN GAZI COMPLEX AND ITS SURROUNDINGS)	
		NOMINATED AREA (UNESCO WORLD HERITAGE SITE)	
NAME	ESİR DEDE (SARICA SUNGUR) TOMB	KEY MAP NO	N20
CITY/DISTRICT/NEIGHBOURHOOD	BURSA/OSMANGAZI	INVENTORY NO	A100
MAP SECTION/BLOCK/PLOT	OLD. -/1408/90 NEW. -/6028/5		
ADDRESS	ŞEHREKÜSTÜ N.		
MONUMENT	ORDERED BY	ARCHITECT	ARCH. PERIOD
	CONST. DATE	1680	INSCRIPTION
		WAQF RECORDS	OTTOMAN PERIOD

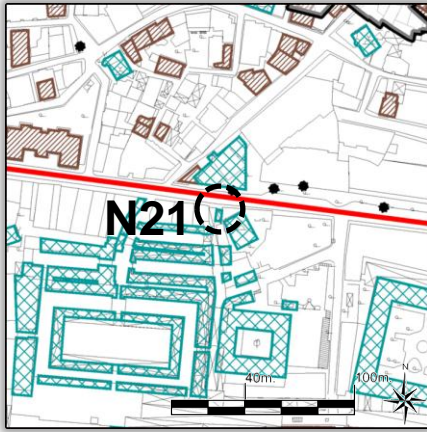


INSPECTION DATE	05.07.2012	MAINTENANCE RESPONSIBILITY	GENERAL DIRECTORATE FOR FOUNDATIONS
CURRENT OWNER	GENERAL DIRECTORATE FOR FOUNDATIONS		
REPAIRS			

DETAILED DEFINITION	TECHNICAL INFORMATION			
	Water	Heat	Elec.	Sew.
<p>The tomb located in the area known as Sarıca Sungur behind the Silk Khan was built in 1680. Its' name which was known as Sarıca Sungur (or Sağrıci Sungur) Tomb was then converted to Esir Dede Tomb. According to a source, Hoca Sungur built the Sarıca Sungur Small Mosque near the tomb. According to another source Shaykh al-islam Esiri Mehmed Efendi renovated the Sarıca Sungur Small Mosque and built a tomb for himself. He was then buried here after his death in 1692. Other than the grave of Shaykh al-islam Esiri Mehmed Efendi, graves of his mother Fatma Hanım and his brother Ali Efendi is also in this tomb. The name Esiri Mehmed Efendi was then converted to Esir Dede among the public. This rectangular planned building, walls of which were laid with bricks and stone and covered with a roof, has an entrance with a pointed arch in the north. Eight verses in four lines are inscribed on the tombstone exhibited in Bursa Museum which is said to belong to Sağrıci Sungur.</p>	ORIGINAL USAGE			
	TOMB			
	CURRENT USAGE			
	TOMB			
	SUGGESTED USAGE			
	TOMB			
PREPARED BY				
				
SOURCE	INVENTORY OF MONUMENTS IN BURSA (BURSA ANIT ESER ENVANTER KİTABI)			



BURSA SITE MANAGEMENT UNIT		INVENTORY PAGE	
“BURSA VE CUMALIKIZIK: THE BIRTH OF THE OTTOMAN EMPIRE” UNESCO NOMINATION FILE		KHANS REGION (ORHAN GAZI COMPLEX AND ITS SURROUNDINGS)	
		NOMINATED AREA (UNESCO WORLD HERITAGE SITE)	
NAME	TRANSFORMER	KEY MAP NO	N21
CITY/DISTRICT/NEIGHBOURHOOD	BURSA/OSMANGAZI	INVENTORY NO	A453
MAP SECTION/BLOCK/PLOT	NEW. -/5808/1		
ADDRESS	NALBANTOĞLU N. CUMHURİYET ST.		
MONUMENT	ORDERED BY	ARCHITECT	ARCH. PERIOD
	CONST. DATE	1924	INSCRIPTION
		WAQF RECORDS	REPUBLIC PERIOD

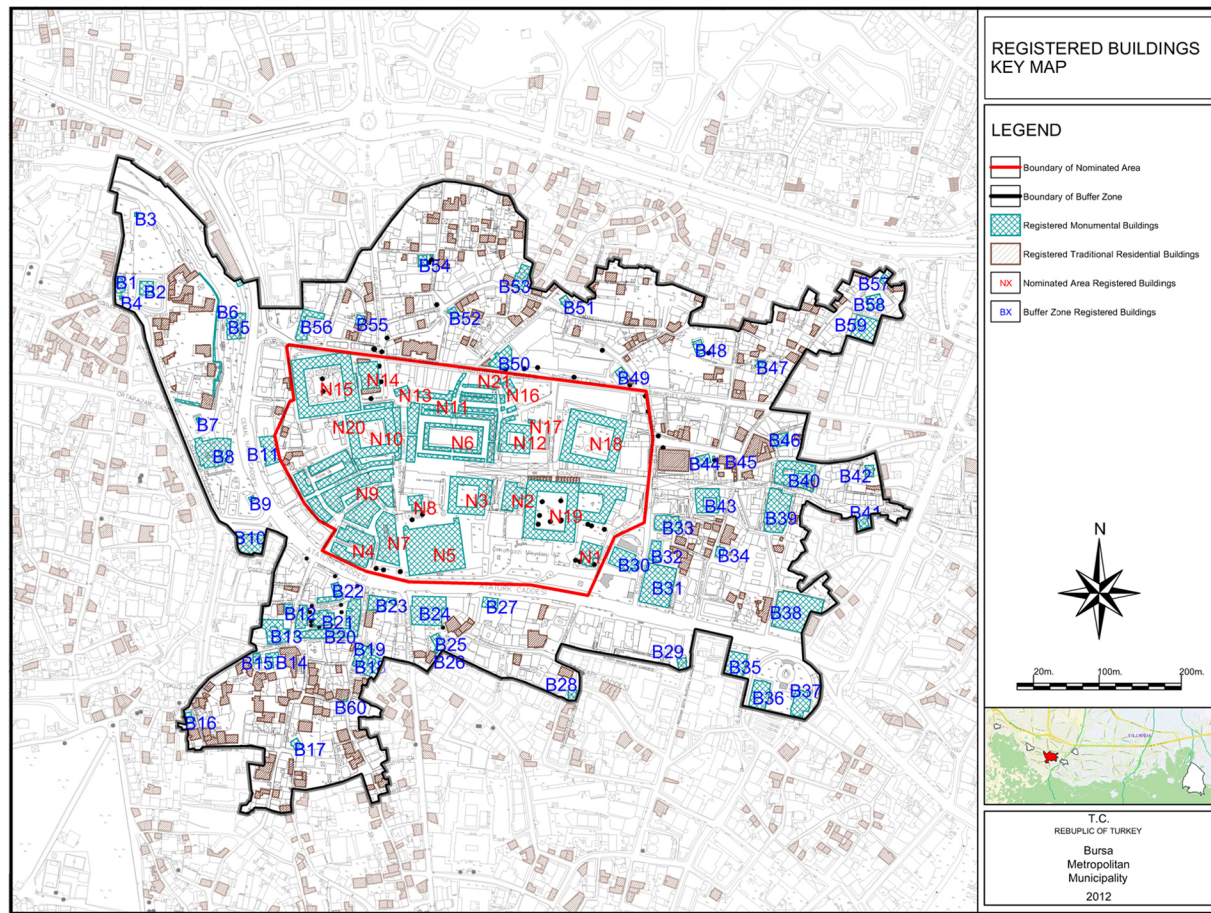


INSPECTION DATE	05.07.2012	MAINTENANCE RESPONSIBILITY	
CURRENT OWNER			
REPAIRS			

DETAILED DEFINITION	TECHNICAL INFORMATION			
	Water	Heat	Elec.	Sew.
<p>After an important discovery of a French scientist on electricity by the beginning of 1700's, there were rapid developments on electricity in Europe and America particularly at the beginning of 1800's however attempts to produce electric power in Bursa could only start in 1906. In 1924, after the foundation of the Republic, the city had a more systematic electric distribution after the construction of twelve transformers in various districts of Bursa with the participation of Italian and French companies and the city was illuminated with oil lamps and candles in the 19th century and at the turn of 20th century. One of those twelve transformers built in Bursa is placed in the Cumhuriyet Street.</p>	ORIGINAL USAGE			
	TRANSFORMER			
	CURRENT USAGE			
	SUGGESTED USAGE			
	PREPARED BY			
SOURCE	INVENTORY OF MONUMENTS IN BURSA (BURSA ANIT ESER ENVANTER KİTABI)			



Khans Area (Orhan Gazi Complex and its Surroundings) Buffer Zone



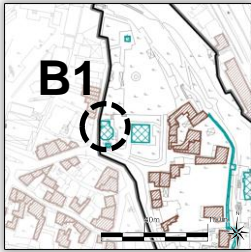
B25	ŞEKER HODJA MOSQUE	15th Century
B26	ŞEKER HODJA TOMB	1474
B27	İŞ BANK BUILDING	1950
B28	NALBANTOĞLU MOSQUE	15th Century
B29	KARAŞEYH MOSQUE	15th Century
B30	HISTORICAL MUNICIPAL BUILDING	1867
B31	TAYYARE CULTURAL CENTER	1930-1932
B32	YAPIKREDİ BANK	1948
B33	DIRECTORATE FOR HEALTH BUILDING	20th Century
B34	SİMKEŞ MOSQUE	15th Century
B35	GOVERNMENT BUILDING	1926
B36	COURT HOUSE	1926
B37	REVENUE BUILDING	1926
B38	AHMET VEFİK PASHA THEATRE (COMMUNITY CENTRE)	1938-1940
B39	NALINCILAR TURKISH BATH	1360-1389
B40	KÜTAHYA KHAN	1421-1461
B41	ŞERAFEDDİN PASHA MOSQUE	15th Century
B42	KARAKADI MOSQUE	15th Century
B43	TUZ KHAN	1454
B44	TUZ PAZARI MOSQUE	1479
B45	TUZ BAZAAR FOUNTAIN	?
B46	HAYREDDİN PASHA MOSQUE	14th Century
B47	ALANYA – ALANYERİ MOSQUE	1451-1481
B48	İSAMİL HAKKI BURSEVİ TEKKE AND MOSQUE	1722
B49	YİĞİD CEDİD MOSQUE	1451-1481
B50	PERŞEMBE TURKISH BATH	1451-1481
B51	YENİ BEZZAZ MOSQUE	1451-1481
B52	VELED-İ ENBİYA MOSQUE	1449
B53	REYHAN PASHA TURKISH BATH	1431
B54	MANTICI MOSQUE	1451-1481
B55	TAVUK PAZARI SMALL MOSQUE	15. yy.
B56	MUDANYA (APOLYONT) KHAN	?
B57	ABDAL MEHMED MOSQUE	15th Century
B58	ABDAL MEHMED TOMB	1450
B59	ABDAL WAREHOUSE	?
B60	GÖZEDİCİ DEDE GRAVEYARD	17th Century

KHANS AREA (ORHAN GAZİ COMPLEX AND ITS SURROUNDINGS) BUFFER ZONE REGISTERED BUILDINGS LIST


NO	NAME	CONSTRUCTION DATE
B1	OSMAN GAZİ TOMB	11th Century , 1863
B2	ORHAN GAZİ TOMB	11th Century , 1863
B3	CLOCK TOWER	1905
B4	OSMANGAZİ HAZİRESİ -MARTYRS' CEMETERY	20th Century
B5	THE RUİNS OF A CHURCH	?
B6	BURSA CASTLE	B.C. 185
B7	OKÇU BABA TOMB	14th Century
B8	BALİBEY KHAN	15th Century
B9	TİMURTAŞ PASHA GRAVEYARD	15th Century,1940
B10	ÇAKIR TURKISH BATH	15.th Century
B11	CENTRAL BANK	1967
B12	MECNUN DEDE MOSQUE	15th Century
B13	AHŞAP (WOODEN) KHAN	?
B14	AHŞAP (WOODEN) KHAN	?
B15	HACI SEVİNÇ MOSQUE	1451-1481
B16	VELED-İ VEZİRİ MOSQUE	1421-1451
B17	FİŞKIRIK (DUHTER-İ ŞERİF) MOSQUE	1451-1481
B18	İNEBEY MADRASAH	15th Century
B19	İNEBEY TURKISH BATH	15th Century
B20	TAHTAKALE KHAN	1451-1481
B21	TAHTAKALE FORMER MARKETPLACE	?
B22	GÜNGÖRMEZ MOSQUE	1562-1563
B23	EMLAK BANK	1948
B24	PTT (POST OFFICE) BUILDING	1950



BURSA SITE MANAGEMENT UNIT			INVENTORY PAGE			
"BURSA VE CUMALIKIZIK: THE BIRTH OF THE OTTOMAN EMPIRE" UNESCO NOMINATION FILE			KHANS REGION (ORHAN GAZI COMPLEX AND ITS SURROUNDINGS)			
			BUFFER ZONE			
NAME	OSMAN GAZI TOMB		KEY MAP NO	B1		
CITY/DISTRICT/NEIGHBOURHOOD	BURSA/OSMANGAZI		INVENTORY NO	A187		
MAP SECTION/BLOCK/PLOT	OLD. -/802/27 NEW. -/4268/148					
ADDRESS	OSMANGAZI N. OSMANGAZI ST. TOPHANE PARK					
MONUMENT	ORDERED BY	SULTAN ABDÜLAZİZ	ARCHITECT		ARCH. PERIOD	OTTOMAN PERIOD
	CONST. DATE	11th Century ,1863	INSCRIPTION	AVAILABLE	WAQF RECORDS	

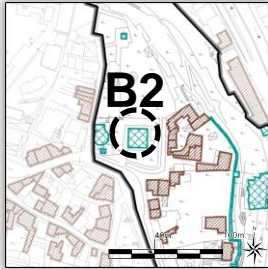


INSPECTION DATE	05.07.2012	MAINTENANCE RESPONSIBILITY	BURSA METROPOLITAN MUNICIPALITY		
CURRENT OWNER	GENERAL DIRECTORATE FOR FOUNDATIONS				
REPAIRS	2009				


DETAILED DEFINITION	TECHNICAL INFORMATION				
	Water	Heat	Elec.	Sew.	
<p>We are aware of the fact that, after the conquest of Bursa, Orhan Ghazi moved the grave of his father Osman Ghazi which was in Söğüt to the place inside the Hisar (castle) which his father mentioned as Gümüşlü Kümbet (Silver Cupola) and his graveyard is close to his father's.</p> <p>Osman Ghazi and Orhan Ghazi Tombs existing today were reconstructed in the place where the tombs were destroyed entirely during the earthquake in 1855, in the period of Sultan Abdülaziz in 1868 in accordance with the artistic style of that period. Osman Ghazi Tomb is located on a land which is known to be the area for a chapel of Saint Elias Monastery of the Byzantium Period. The building with octagonal plan and covered with a dome is laid with cut limestone and illuminated with seven windows. The internal walls of the tomb are ornamented with hand carvings made with baroque influences.</p>			X		
	ORIGINAL USAGE				
	TOMB				
	CURRENT USAGE				
	TOMB				
	SUGGESTED USAGE				
TOMB					
PREPARED BY					
					
SOURCE	INVENTORY OF MONUMENTS IN BURSA (BURSA ANIT ESER ENVANTER KİTABI)				



BURSA SITE MANAGEMENT UNIT		INVENTORY PAGE				
“BURSA VE CUMALIKIZIK: THE BIRTH OF THE OTTOMAN EMPIRE” UNESCO NOMINATION FILE		KHANS REGION (ORHAN GAZI COMPLEX AND ITS SURROUNDINGS)				
		BUFFER ZONE				
NAME	ORHAN GAZI TOMB	KEY MAP NO	B2			
CITY/DISTRICT/NEIGHBOURHOOD	BURSA/OSMANGAZI	INVENTORY NO	A189			
MAP SECTION/BLOCK/PLOT	OLD. -/802/27 NEW. -/4268/148					
ADDRESS	OSMANGAZI N. OSMANGAZI ST. TOPHANE PARK					
MONUMENT	ORDERED BY	SULTAN ABDÜLAZİZ	ARCHITECT		ARCH. PERIOD	OTTOMAN PERIOD
	CONST. DATE	11th Century , 1863	INSCRIPTION	AVAILABLE	WAQF RECORDS	



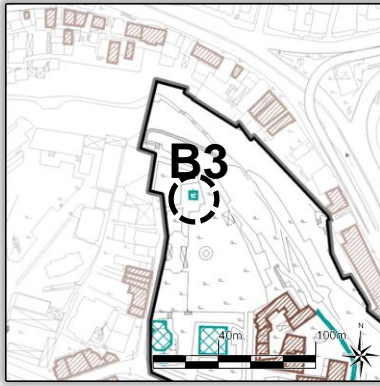
INSPECTION DATE	05.07.2012	MAINTENANCE RESPONSIBILITY	BURSA METROPOLITAN MUNICIPALITY
CURRENT OWNER	GENERAL DIRECTORATE FOR FOUNDATIONS		
REPAIRS	1863,2009		

DETAILED DEFINITION	TECHNICAL INFORMATION			
	Water	Heat	Elec.	Sew.
<p>We are aware of the fact that, after the conquest of Bursa, Orhan Ghazi moved the grave of his father Osman Ghazi which was in Söğüt to the place inside the Hisar (castle) which his father mentioned as Gümüşlü Kümbet (Silver Cupola) and his graveyard is close to his father's.</p> <p>Osman Ghazi and Orhan Ghazi Tombs existing today were reconstructed in the place where the tombs were destroyed entirely during the earthquake in 1855, in the period of Sultan Abdülaziz in 1868 in accordance with the artistic style of that period. Orhan Ghazi Tomb was built on a square planned area and is illuminated with three windows on each frontage. There is an opening for a gate in the southern frontage. The ornamental works in the form of a pediment above the windows on the internal walls of the tomb are attractive. Moreover, it is still possible today to see the ground mosaics those survived from the Byzantium Period.</p>			X	
	ORIGINAL USAGE			
	TOMB			
	CURRENT USAGE			
	TOMB			
	SUGGESTED USAGE			
TOMB				
PREPARED BY				
				
SOURCE	INVENTORY OF MONUMENTS IN BURSA (BURSA ANIT ESER ENVANTER KİTABI)			




BURSA SITE MANAGEMENT UNIT		INVENTORY PAGE	
“BURSA VE CUMALIKIZIK: THE BIRTH OF THE OTTOMAN EMPIRE” UNESCO NOMINATION FILE		KHANS REGION (ORHAN GAZI COMPLEX AND ITS SURROUNDINGS)	
		BUFFER ZONE	

NAME	CLOCK TOWER		KEY MAP NO	B3	
CITY/DISTRICT/NEIGHBOURHOOD	BURSA/OSMANGAZI		INVENTORY NO	A186	
MAP SECTION/BLOCK/PLOT	OLD. -/802/28 NEW. -/4268/148				
ADDRESS	OSMANGAZI N. OSMANGAZI ST. TOPHANE PARK				
MONUMENT	ORDERED BY		ARCHITECT	ARCH. PERIOD	OTTOMAN PERIOD
	CONST. DATE	1905	INSCRIPTION	WAQF RECORDS	

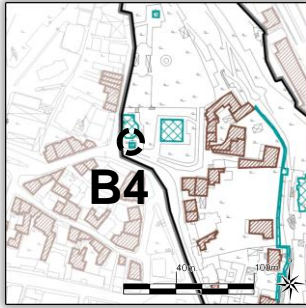


INSPECTION DATE	05.07.2012	MAINTENANCE RESPONSIBILITY	GENERAL DIRECTORATE FOR FOUNDATIONS
CURRENT OWNER	GENERAL DIRECTORATE FOR FOUNDATIONS		
REPAIRS	1863,2009		


DETAILED DEFINITION	TECHNICAL INFORMATION			
	Water	Heat	Elec.	Sew.
<p>It is the six-floor tower located straight ahead of the entrance of Tophane Park in Bursa which functioned both as a fire and a clock tower. Bursa Clock Tower which was built in the period of Governor Reşid Mümtez Pasha and inaugurated on 31st August 1905 (18th August 1321) on the twenty ninth anniversary of the ascending to throne of Sultan Abdülhamit II. has a height of 33 mts. The square-plan tower with an ashlar body is divided into six sections with eaves and the top of sixth floor is enclosed with balcony railings to watch the fires. Windows with arched top exist on all facades in the first five floors and there are round clocks on four sides of the sixth floor with a dimension of 90 cm that work on gravity system. The entrance door with arched-top of the tower located on a hill overlooking Bursa is accessed from the south with four stairs and there are 89 stairs up to the roof. The clock tower replaced another clock tower with four-floors and a square plan which was built in the period of Sultan Abdülaziz (1861-1876) and destructed at the same point. There are four artilleries next to the clock tower to announce the time for eating to the public of Bursa in Ramadan.</p>	ORIGINAL USAGE			
	CLOCK TOWER			
	CURRENT USAGE			
	CLOCK TOWER			
	SUGGESTED USAGE			
	CLOCK TOWER			
PREPARED BY				
				
SOURCE	INVENTORY OF MONUMENTS IN BURSA (BURSA ANIT ESER ENVANTER KİTABI)			



BURSA SITE MANAGEMENT UNIT		INVENTORY PAGE	
“BURSA VE CUMALIKIZIK: THE BIRTH OF THE OTTOMAN EMPIRE” UNESCO NOMINATION FILE		KHANS REGION (ORHAN GAZI COMPLEX AND ITS SURROUNDINGS)	
		BUFFER ZONE	
NAME	OSMAN GAZI HAZİRESİ -MARTYRS' CEMETERY	KEY MAP NO	B4
CITY/DISTRICT/NEIGHBOURHOOD	BURSA/OSMANGAZI	INVENTORY NO	A188
MAP SECTION/BLOCK/PLOT	OLD. -/802/27 NEW. -/4268/148		
ADDRESS	OSMANGAZI N. OSMANGAZI ST. TOPHANE PARK		
MONUMENT	ORDERED BY	ARCHITECT	ARCH. PERIOD
	CONST. DATE	20th Century	INSCRIPTION

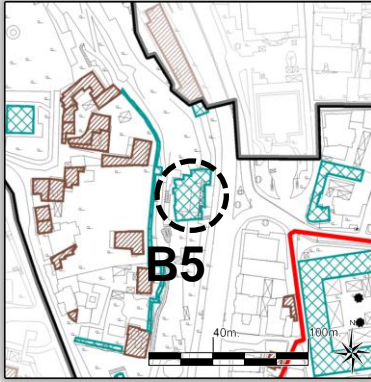


INSPECTION DATE	05.07.2012	MAINTENANCE RESPONSIBILITY	BURSA METROPOLITAN MUNICIPALITY
CURRENT OWNER	GENERAL DIRECTORATE FOR FOUNDATIONS		
REPAIRS			

DETAILED DEFINITION	TECHNICAL INFORMATION			
	Water	Heat	Elec.	Sew.
It is next to Osman Ghazi Tomb. There are 9 marble graveyards and 14 soldiers who were martyred in the Independence War and a Memorial for the Independence War close to the tomb.				
	ORIGINAL USAGE			
	MARTYRS' CEMETERY			
	CURRENT USAGE			
	MARTYRS' CEMETERY			
	SUGGESTED USAGE			
MARTYRS' CEMETERY				
PREPARED BY				
				
SOURCE	INVENTORY OF MONUMENTS IN BURSA (BURSA ANIT ESER ENVANTER KİTABI)			



BURSA SITE MANAGEMENT UNIT		INVENTORY PAGE	
“BURSA VE CUMALIKIZIK: THE BIRTH OF THE OTTOMAN EMPIRE” UNESCO NOMINATION FILE		KHANS REGION (ORHAN GAZI COMPLEX AND ITS SURROUNDINGS)	
		BUFFER ZONE	
NAME	THE RUINS OF A CHURCH	KEY MAP NO	B5
CITY/DISTRICT/NEIGHBOURHOOD	BURSA/OSMANGAZI	INVENTORY NO	A143
MAP SECTION/BLOCK/PLOT	OLD. -/801/143 NEW. -/4268/117		
ADDRESS	OSMANGAZI N. OSMANGAZI ST. TOPHANE PARK		
MONUMENT	ORDERED BY	ARCHITECT	ARCH. PERIOD
	CONST. DATE	INSCRIPTION	WAQF RECORDS



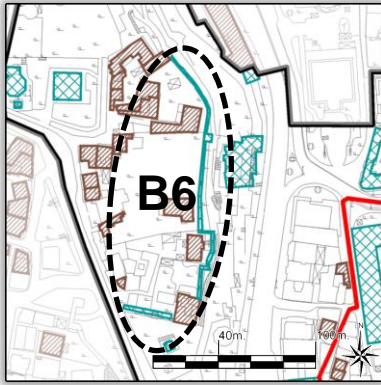
INSPECTION DATE	05.07.2012	MAINTENANCE RESPONSIBILITY	
CURRENT OWNER			
REPAIRS			

DETAILED DEFINITION	TECHNICAL INFORMATION			
	Water	Heat	Elec.	Sew.
It is known that there was a Greek Church in the place named as Balık Pazarı Street in the historical records. The church was destroyed during the fire in 1802 and the liberation of Bursa to a large extent. Only the ruins survived from the building with inventory number A143.	ORIGINAL USAGE			
	CHURCH			
	CURRENT USAGE			
	SUGGESTED USAGE			
	PREPARED BY			
SOURCE	INVENTORY OF MONUMENTS IN BURSA (BURSA ANIT ESER ENVANTER KİTABI)			





BURSA SITE MANAGEMENT UNIT		INVENTORY PAGE	
“BURSA VE CUMALIKIZIK: THE BIRTH OF THE OTTOMAN EMPIRE” UNESCO NOMINATION FILE		KHANS REGION (ORHAN GAZI COMPLEX AND ITS SURROUNDINGS)	
		BUFFER ZONE	
NAME	BURSA CASTLE	KEY MAP NO	B6
CITY/DISTRICT/NEIGHBOURHOOD	BURSA/OSMANGAZI	INVENTORY NO	A143
MAP SECTION/BLOCK/PLOT	OLD. -/801/143 NEW.		
ADDRESS			
MONUMENT	ORDERED BY	ARCHITECT	ARCH. PERIOD
	CONST. DATE	B.C. 185	INSCRIPTION
		WAQF RECORDS	BITHYNIA KINGDOM



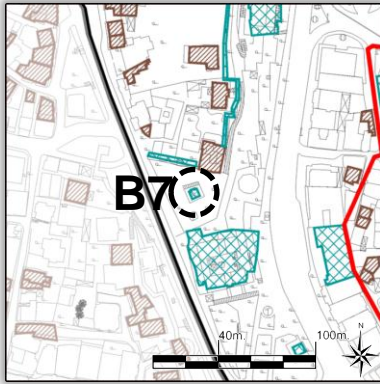
INSPECTION DATE	05.07.2012	MAINTENANCE RESPONSIBILITY	GENERAL DIRECTORATE FOR FOUNDATIONS
CURRENT OWNER	GENERAL DIRECTORATE FOR FOUNDATIONS		
REPAIRS	Rome(MÖ.74-MS. 395)(395-1326) Ottoman Period(1326-1923) 14. ve 15. th Century1651,1855 Republic Period(2006-2011)		

DETAILED DEFINITION	TECHNICAL INFORMATION			
	Water	Heat	Elec.	Sew.
<p>In 185 B.C., Prusias I., King of Bithynia, settled this city which he named Prusias ad Olympum on top of a hill and enclosed the city with walls. The name of the city which was Prusias converted to Prusa then eventually Bursa within the course of time. Bursa castle, built by the Bithynians was damaged during various sieges in time and was renovated during the periods of Rome (74 B.C. – 395 A.D.), Byzantium (395-1326) and Ottoman Empire (1326-1923).</p> <p>The walls of the city were supported with bastions in the period of Orhan Gazi who annexed Bursa into the lands of Ottomans’ in 1326. The remnants of two bastions, one having a cylindrical body and the other is four-cornered, which were built at those times in the land between Çakırağa Turkish Bath and Tophane managed to survive until today. Five gates of Bursa Walls with a total length of 3.380 mts and fourteen bastions were named as Hisar (Saltanat, Debbağhane, Darphane), Kaplıca, Zindan, Pınarbaşı (Su) ve Yer (Zemin) Gates. Only the south part was built in double-wall and reinforced with five-cornered bastions since it was hard to make defense on the plain located between Pınarbaşı to Cilimboz River. The walls that were partially ruined within time due to various causes are being restored in phases since 2006 upon the attempts of the Municipality of Osmangazi.</p>	ORIGINAL USAGE			
	CASTLE			
CURRENT USAGE				
SUGGESTED USAGE				
PREPARED BY				
SOURCE	INVENTORY OF MONUMENTS IN BURSA (BURSA ANIT ESER ENVANTER KİTABI)			






BURSA SITE MANAGEMENT UNIT		INVENTORY PAGE	
“BURSA VE CUMALIKIZIK: THE BIRTH OF THE OTTOMAN EMPIRE” UNESCO NOMINATION FILE		KHANS REGION (ORHAN GAZI COMPLEX AND ITS SURROUNDINGS)	
		BUFFER ZONE	
NAME	OKÇU BABA TOMB	KEY MAP NO	B7
CITY/DISTRICT/NEIGHBOURHOOD	BURSA/OSMANGAZI	INVENTORY NO	A144
MAP SECTION/BLOCK/PLOT	OLD. -/801/143	NEW.-/4269/8	
ADDRESS			
MONUMENT	ORDERED BY	ARCHITECT	ARCH. PERIOD
	CONST. DATE	14th Century	INSCRIPTION
		WAQF RECORDS	OTTOMAN PERIOD

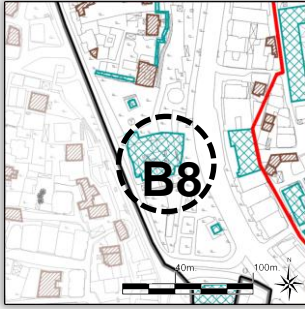


INSPECTION DATE	05.07.2012	MAINTENANCE RESPONSIBILITY	GENERAL DIRECTORATE FOR FOUNDATIONS
CURRENT OWNER	GENERAL DIRECTORATE FOR FOUNDATIONS		
REPAIRS	1633,1644		


DETAILED DEFINITION	TECHNICAL INFORMATION			
	Water	Heat	Elec.	Sew.
<p>It is also known as Nusret Pasha Tomb. It is assumed to have been built on a land close to Saltanat (Sultanate) Gate in Hisar District in Bursa Osmangazi District in the 14th century. It belongs to Nasrettin or Nusret Pasha who made significant service during the conquest of Bursa. The tomb with a square plan has an internal dimension of 3,45 mt x 3,45 mt. The tomb which has a tiled roof on the outside is covered with a dome in the inside and the middle of the dome is ornamented with hand-carved herbal patterns. Main walls with a thickness of 0,5 mt are laid with ashlar and bricks and transition from main walls to the dome is provided by means of squinches. The inner side of the tomb is illuminated with three windows. The tomb, entry door of which is emphasized, is below its surroundings.</p>	ORIGINAL USAGE			
	TOMB			
	CURRENT USAGE			
	TOMB			
	SUGGESTED USAGE			
TOMB				
PREPARED BY				
				
SOURCE	INVENTORY OF MONUMENTS IN BURSA (BURSA ANIT ESER ENVANTER KİTABI)			



BURSA SITE MANAGEMENT UNIT			INVENTORY PAGE		
“BURSA VE CUMALIKIZIK: THE BIRTH OF THE OTTOMAN EMPIRE” UNESCO NOMINATION FILE			KHANS REGION (ORHAN GAZI COMPLEX AND ITS SURROUNDINGS)		
			BUFFER ZONE		
NAME	BALİBEY KHAN		KEY MAP NO	B8	
CITY/DISTRICT/NEIGHBOURHOOD	BURSA/OSMANGAZI		INVENTORY NO	A145	
MAP SECTION/BLOCK/PLOT	NEW. -/4269/6				
ADDRESS	ALTIPARMAK N. ATATÜRK ST.				
MONUMENT	ORDERED BY	BALİ BEY	ARCHITECT	ARCH. PERIOD	OTTOMAN PERIOD
	CONST. DATE	15th Century	INSCRIPTION	WAQF RECORDS	

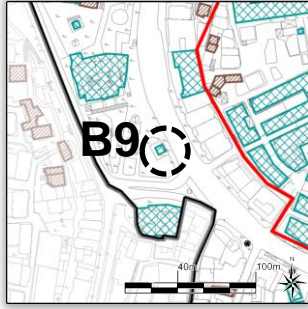


INSPECTION DATE	05.07.2012	MAINTENANCE RESPONSIBILITY	BURSA METROPOLITAN MUNICIPALITY
CURRENT OWNER	GENERAL DIRECTORATE FOR FOUNDATIONS		
REPAIRS	1629,1634,1748,1889,1984,2006-2009		

DETAILED DEFINITION	TECHNICAL INFORMATION			
	Water	Heat	Elec.	Sew.
<p>It is located in Osmangazi District at the entry of the street going upwards from Çakırhamam to Tophane at the slopes of Hisar next to forty stairs. It was built by Bali Bey, the son of Hamza Bey, in mid 15th century and the income was endowed to the complex of Bali Bey in Yenişehir. 64-room Balibey Khan was constructed in three floors by using the slope. It is the unique khan constructed in three floors in Bursa. Use of Bali Bey Khan became rare in the 18th century and it gradually became ruined. The Khan, leads on the roofs and some parts of which were renovated in 1889, was used for accommodation of post coaches and met the postal services of the city in the beginning of the 20th century and in the ensuing years some parts of it was used as a shelter and coffee house however the khan reached to the 20th century in a ruined state. As a result of the process commenced for the discovery of the khan in 1984, the khan was reconstructed by the Metropolitan Municipality of Bursa between 2006-2009 and put into service for food and beverage services and as a handicrafts bazaar.</p>	X		X	X
	ORIGINAL USAGE			
	KHAN			
	CURRENT USAGE			
	BAZAAR			
	SUGGESTED USAGE			
	BAZAAR			
PREPARED BY				
				
SOURCE	INVENTORY OF MONUMENTS IN BURSA (BURSA ANIT ESER ENVANTER KİTABI)			



BURSA SITE MANAGEMENT UNIT		INVENTORY PAGE	
“BURSA VE CUMALIKIZIK: THE BIRTH OF THE OTTOMAN EMPIRE” UNESCO NOMINATION FILE		KHANS REGION (ORHAN GAZI COMPLEX AND ITS SURROUNDINGS)	
		BUFFER ZONE	
NAME	TİMURTAŞ PASHA GRAVEYARD	KEY MAP NO	B9
CITY/DISTRICT/NEIGHBOURHOOD	BURSA/OSMANGAZI	INVENTORY NO	A142
MAP SECTION/BLOCK/PLOT	OLD.297/672/9 NEW.-		
ADDRESS	OSMANGAZI N. CEMAL NADİR ST.		
MONUMENT	ORDERED BY	ARCHITECT	ARCH. PERIOD
	CONST. DATE	15th Century,1940	INSCRIPTION
		WAQF RECORDS	OTTOMAN PERIOD



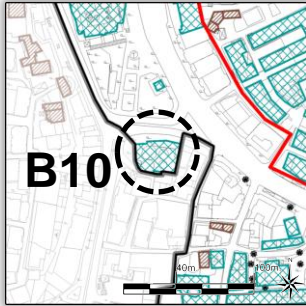
INSPECTION DATE	05.07.2012	MAINTENANCE RESPONSIBILITY	GENERAL DIRECTORATE FOR FOUNDATIONS
CURRENT OWNER	GENERAL DIRECTORATE FOR FOUNDATIONS		
REPAIRS	1629,1634,1748,1889,1984,2006-2009		

DETAILED DEFINITION	TECHNICAL INFORMATION			
	Water	Heat	Elec.	Sew.
It is located in Çakırağa Turkish Bath District. The graveyard of Sarı Timurtaş Pasha which was stucked among the carpentry and tinned food manufacturing workshops was handled during the landscape arrangements in Atatürk Street and it was encompassed with masonry work and a platform was built and the tomb was given an open-top view. One of the three graves in the tomb belongs to Timurtaş Pasha who died in 1402-1403.				
	ORIGINAL USAGE			
	TOMB			
	CURRENT USAGE			
	TOMB			
	SUGGESTED USAGE			
TOMB				
PREPARED BY				
				SOURCE
INVENTORY OF MONUMENTS IN BURSA (BURSA ANIT ESER ENVANTER KİTABI)				




BURSA SITE MANAGEMENT UNIT		INVENTORY PAGE	
“BURSA VE CUMALIKIZIK: THE BIRTH OF THE OTTOMAN EMPIRE” UNESCO NOMINATION FILE		KHANS REGION (ORHAN GAZI COMPLEX AND ITS SURROUNDINGS)	
		BUFFER ZONE	

NAME	ÇAKIR TURKISH BATH		KEY MAP NO	B10	
CITY/DISTRICT/NEIGHBOURHOOD	BURSA/OSMANGAZI		INVENTORY NO	A141	
MAP SECTION/BLOCK/PLOT	OLD.-/664/5 NEW.-/5543/1-2				
ADDRESS	OSMANGAZI N. CEMAL NADIR ST.				
MONUMENT	ORDERED BY	ÇAKIR AĞA	ARCHITECT	ARCH. PERIOD	OTTOMAN PERIOD
	CONST. DATE	15.th Century	INSCRIPTION	WAQF RECORDS	



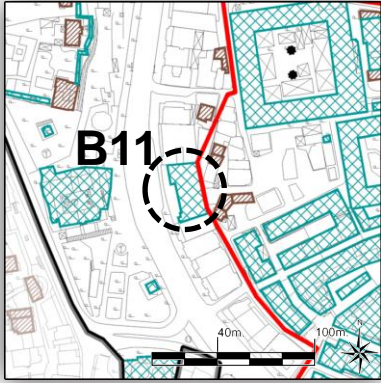
INSPECTION DATE	05.07.2012	MAINTENANCE RESPONSIBILITY	
CURRENT OWNER			
REPAIRS	1962		

DETAILED DEFINITION	TECHNICAL INFORMATION			
	Water	Heat	Elec.	Sew.
<p>The building which is also known as Çakır Ağa Turkish Bath is in Osmangazi District at the lower end of the road going upwards to Tophane. It was built as a double bath in the 15th century by Çakır Ağa who was a Subaşı (head of security forces) in Bursa in the period of Murad II. and in İstanbul in the period of Mehmed II. At the entrance of the bath, walls of which are laid with ashlars and bricks frigidarium sections, covered with a dome seated on double frames, are placed. One can pass the tepidarium covered with a dome through the frigidarium and two small privacy rooms again covered with a dome from the tepidarium. Stores were built to generate income at the north and west facade of the men's section which is larger than women's section next to the road. The building which today serves as a Turkish Bath is lower than road level and is entered through downward stairs. The entrance of women's section is at the rear front.</p>	X	X	X	X
	ORIGINAL USAGE			
	TURKISH BATH			
	CURRENT USAGE			
	TURKISH BATH			
	SUGGESTED USAGE			
TURKISH BATH				
PREPARED BY				
				
SOURCE	INVENTORY OF MONUMENTS IN BURSA (BURSA ANIT ESER ENVANTER KİTABI)			




BURSA SITE MANAGEMENT UNIT		INVENTORY PAGE	
“BURSA VE CUMALIKIZIK: THE BIRTH OF THE OTTOMAN EMPIRE” UNESCO NOMINATION FILE		KHANS REGION (ORHAN GAZI COMPLEX AND ITS SURROUNDINGS)	
		BUFFER ZONE	

NAME	CENTRAL BANK		KEY MAP NO	B11		
CITY/DISTRICT/NEIGHBOURHOOD	BURSA/OSMANGAZI		INVENTORY NO	A336		
MAP SECTION/BLOCK/PLOT	OLD.297/2056/3 NEW.-/6031/7					
ADDRESS	ŞEHREKÜSTÜ N. CEMAL NADİR ST.					
MONUMENT	ORDERED BY	CENTRAL BANK	ARCHITECT	ŞEVKİ VANLI ERSEN GÖMLEKSİZOĞLU	ARCH. PERIOD	REPUBLIC PERIOD
	CONST. DATE	1967	INSCRIPTION		WAQF RECORDS	


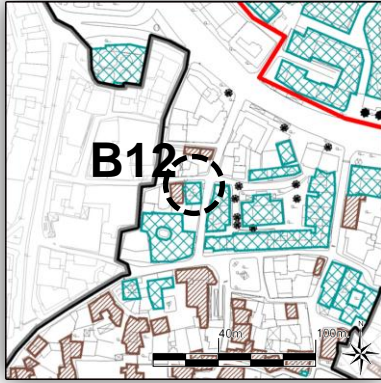


INSPECTION DATE	05.07.2012	MAINTENANCE RESPONSIBILITY	CENTRAL BANK
CURRENT OWNER	CENTRAL BANK		
REPAIRS	1962		

DETAILED DEFINITION	TECHNICAL INFORMATION			
	Water	Heat	Elec.	Sew.
<p>The building, built in 1967 according to the project of Şevki Vanlı and Ersen Gömlüksizoğlu which was the first in the national architecture competition organized in 1965, consists of bank and housing units that have separate entrances from the main road. Moreover, there are social facilities in the upper floor of the building. The frontage of the building that was constructed in reinforced concrete has a rich plastic structure due to combined balance of compactness's and cavities unlike the strict geometry of the international style.</p>	X	X	X	X
	ORIGINAL USAGE			
	BANK BUILDING			
	CURRENT USAGE			
	BANK BUILDING			
	SUGGESTED USAGE			
	BANK BUILDING			
PREPARED BY				
				
SOURCE	INVENTORY OF MONUMENTS IN BURSA (BURSA ANIT ESER ENVANTER KİTABI)			



BURSA SITE MANAGEMENT UNIT			INVENTORY PAGE		
“BURSA VE CUMALIKIZIK: THE BIRTH OF THE OTTOMAN EMPIRE” UNESCO NOMINATION FILE			KHANS REGION (ORHAN GAZI COMPLEX AND ITS SURROUNDINGS)		
			BUFFER ZONE		
NAME	MECNUN DEDE MOSQUE		KEY MAP NO	B12	
CITY/DISTRICT/NEIGHBOURHOOD	BURSA/OSMANGAZI		INVENTORY NO	A136	
MAP SECTION/BLOCK/PLOT	OLD. NEW.-/ 5567/4				
ADDRESS	TAHTAKALE N. KURŞUNLU ST.				
MONUMENT	ORDERED BY	ÇAKIR AĞA	ARCHITECT	ARCH. PERIOD	OTTOMAN PERIOD
	CONST. DATE	15th Century	INSCRIPTION	WAQF RECORDS	



INSPECTION DATE	05.07.2012	MAINTENANCE RESPONSIBILITY	GENERAL DIRECTORATE FOR FOUNDATIONS
CURRENT OWNER	GENERAL DIRECTORATE FOR FOUNDATIONS		
REPAIRS	1970		

DETAILED DEFINITION	TECHNICAL INFORMATION			
	Water	Heat	Elec.	Sew.
<p>This small mosque located in Tahtakale is also known as Çakır Ağa Small Mosque. It was built by Çakır Ağa, one of the subaşı (head of security department) in the period of Fatih in the 15th century to the name of Mecnun Dede. Main prayer section of the mosque which is covered with a single dome has a square-like planning scheme. The building has a gable wall and a rectangular ground with the narthex covered with vaults. The ratios of the minaret have a calibrated form.</p>	X	X	X	X
	ORIGINAL USAGE			
	MOSQUE			
	CURRENT USAGE			
	MOSQUE			
	SUGGESTED USAGE			
	MOSQUE			
	PREPARED BY			

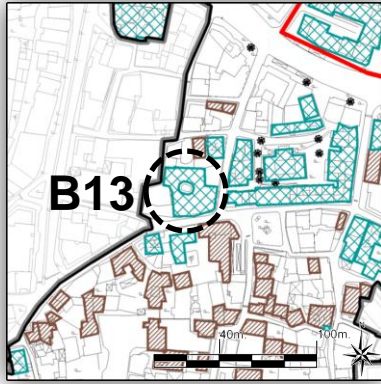
SOURCE	INVENTORY OF MONUMENTS IN BURSA (BURSA ANIT ESER ENVANTER KİTABI)
--------	---





BURSA SITE MANAGEMENT UNIT		INVENTORY PAGE	
“BURSA VE CUMALIKIZIK: THE BIRTH OF THE OTTOMAN EMPIRE” UNESCO NOMINATION FILE		KHANS REGION (ORHAN GAZI COMPLEX AND ITS SURROUNDINGS)	
		BUFFER ZONE	

NAME	AŞAP (WOODEN) KHAN		KEY MAP NO	B13	
CITY/DISTRICT/NEIGHBOURHOOD	BURSA/OSMANGAZI		INVENTORY NO	A137	
MAP SECTION/BLOCK/PLOT	OLD.198/652/1.3 NEW.-/5567/7				
ADDRESS	TAHTAKALE N. KÜÇÜK TAHIL ST.				
MONUMENT	ORDERED BY		ARCHITECT	ARCH. PERIOD	OTTOMAN PERIOD
	CONST. DATE		INSCRIPTION	WAQF RECORDS	

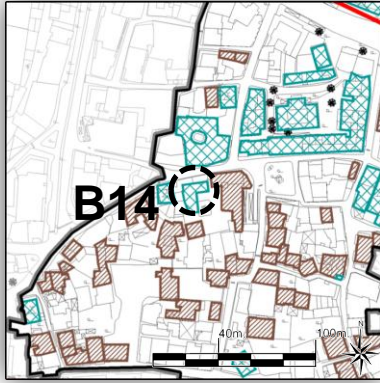


INSPECTION DATE	05.07.2012	MAINTENANCE RESPONSIBILITY	
CURRENT OWNER			
REPAIRS			

DETAILED DEFINITION	TECHNICAL INFORMATION			
	Water	Heat	Elec.	Sew.
Ahşap Khan (Wooden Khan) with inventory number 137 is located in Tahtakale Street. The building located at the corner at the west side of Tahtakale Khan was used with names Çağlayan Hotel and Garage.	X	X	X	X
	ORIGINAL USAGE			
	KHAN			
	CURRENT USAGE			
	SUGGESTED USAGE			
	PREPARED BY			
SOURCE	INVENTORY OF MONUMENTS IN BURSA (BURSA ANIT ESER ENVANTER KİTABI)			



BURSA SITE MANAGEMENT UNIT		INVENTORY PAGE		
"BURSA VE CUMALIKIZIK: THE BIRTH OF THE OTTOMAN EMPIRE" UNESCO NOMINATION FILE		KHANS REGION (ORHAN GAZI COMPLEX AND ITS SURROUNDINGS)		
		BUFFER ZONE		
NAME	AHŞAP (WOODEN) KHAN	KEY MAP NO	B14	
CITY/DISTRICT/NEIGHBOURHOOD	BURSA/OSMANGAZI	INVENTORY NO	A138	
MAP SECTION/BLOCK/PLOT	OLD.299/644/34,35 NEW.-/5556/6-8			
ADDRESS	TAHTAKALE N. KÜÇÜK TAHIL ST.			
MONUMENT	ORDERED BY	ARCHITECT	ARCH. PERIOD	OTTOMAN PERIOD
	CONST. DATE	INSCRIPTION	WAQF RECORDS	



INSPECTION DATE	05.07.2012	MAINTENANCE RESPONSIBILITY	
CURRENT OWNER			
REPAIRS			

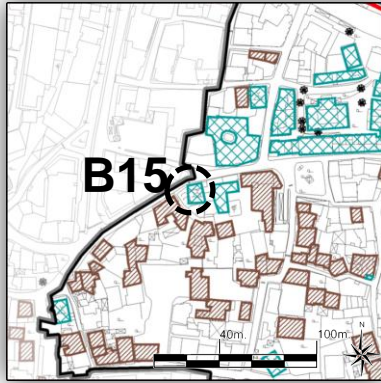
DETAILED DEFINITION	TECHNICAL INFORMATION			
	Water	Heat	Elec.	Sew.
Ahşap Khan (Wooden Khan) with inventory number 138 is located in Tahtakale Street. Today, the units of the khan serves as stores and it once served as Marmara Hotel.	X	X	X	X
	ORIGINAL USAGE			
	KHAN			
	CURRENT USAGE			
	SUGGESTED USAGE			
	PREPARED BY			
SOURCE	INVENTORY OF MONUMENTS IN BURSA (BURSA ANIT ESER ENVANTER KİTABI)			





BURSA SITE MANAGEMENT UNIT		INVENTORY PAGE	
“BURSA VE CUMALIKIZIK: THE BIRTH OF THE OTTOMAN EMPIRE” UNESCO NOMINATION FILE		KHANS REGION (ORHAN GAZI COMPLEX AND ITS SURROUNDINGS)	
		BUFFER ZONE	

NAME	HACI SEVINÇ MOSQUE		KEY MAP NO	B15	
CITY/DISTRICT/NEIGHBOURHOOD	BURSA/OSMANGAZI		INVENTORY NO	A139	
MAP SECTION/BLOCK/PLOT	OLD.299/644/28,29 NEW.-/5566/1				
ADDRESS	TAHTAKALE N. SEVINÇ ST.				
MONUMENT	ORDERED BY	BAŞÇI HACI SEVINÇ	ARCHITECT	ARCH. PERIOD	OTTOMAN PERIOD
	CONST. DATE	1451-1481	INSCRIPTION	WAQF RECORDS	


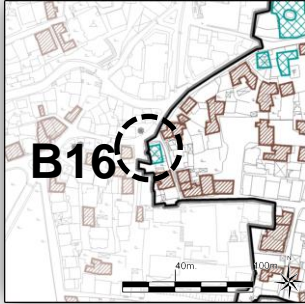


INSPECTION DATE	05.07.2012	MAINTENANCE RESPONSIBILITY	GENERAL DIRECTORATE FOR FOUNDATIONS
CURRENT OWNER	GENERAL DIRECTORATE FOR FOUNDATIONS		
REPAIRS			

DETAILED DEFINITION	TECHNICAL INFORMATION			
	Water	Heat	Elec.	Sew.
<p>This small mosque located in Tahtakale is included in the small mosques group. It was built by Başçı Hadji Sevinç in the period of Fatih Sultan Mehmed (1451-1481). Main prayer section of the mosque has a dimension of 6,60 x 6,65 mts and is covered with a dome. A highly squatty environment is created since the belt with Turkish style triangle on which the dome is seated is only 4 mts high from the ground. The depth of the narthex at the north of the mosque is 2,90 mts and is timber covered. However, from the pandantive remnants, it is understood that this place was previously covered with a dome. The entrance facade of the mosque was plastered and painted to red and lost its' authenticity. The walls of the mosque were laid with one or two layers of hackings in parts and with rubble stones. The mimbar which was arranged in cusped form and the altar is new. It has no minarets. The grave of Hadji Sevinç, constructor of this mosque, is in the courtyard located at the west of the mosque.</p>	X	X	X	X
	ORIGINAL USAGE			
	MOSQUE			
	CURRENT USAGE			
	MOSQUE			
	SUGGESTED USAGE			
MOSQUE				
PREPARED BY				
SOURCE	INVENTORY OF MONUMENTS IN BURSA (BURSA ANIT ESER ENVANTER KİTABI)			



BURSA SITE MANAGEMENT UNIT		INVENTORY PAGE			
“BURSA VE CUMALIKIZIK: THE BIRTH OF THE OTTOMAN EMPIRE” UNESCO NOMINATION FILE		KHANS REGION (ORHAN GAZI COMPLEX AND ITS SURROUNDINGS)			
		BUFFER ZONE			
NAME	VELED-i VEZİRİ MOSQUE	KEY MAP NO	B16		
CITY/DISTRICT/NEIGHBOURHOOD	BURSA/OSMANGAZI	INVENTORY NO	A150		
MAP SECTION/BLOCK/PLOT	OLD.200/615/52,51 NEW.-/5384/39				
ADDRESS	TAHTAKALE N.				
MONUMENT	ORDERED BY	ÜZEYR EFENDİ	ARCHITECT	ARCH. PERIOD	OTTOMAN PERIOD
	CONST. DATE	1421-1451	INSCRIPTION	WAQF RECORDS	



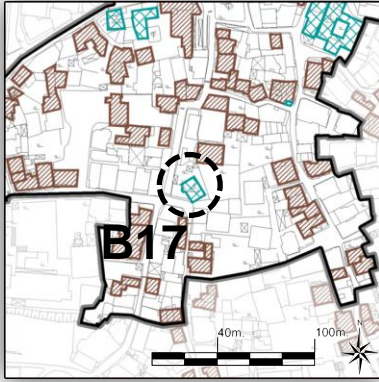
INSPECTION DATE	05.07.2012	MAINTENANCE RESPONSIBILITY	GENERAL DIRECTORATE FOR FOUNDATIONS
CURRENT OWNER	GENERAL DIRECTORATE FOR FOUNDATIONS		
REPAIRS			

DETAILED DEFINITION	TECHNICAL INFORMATION				
	Water	Heat	Elec.	Sew.	
<p>The contractor of the mosque that is at the junction point of the road coming from Pınarbaşı, Tahtakale and İvazpasha is Üzeyr Efendi, one of the viziers of Murad II. On a gravestone in the graveyard of the mosque, there is a statement “Hamza Bali, year 933 (1526). Body of the square plan mosque with dimensions 7,90 x 7,90 mts is laid with three layers of bricks and a layer of cut lime stone. The dome with spiked eaves and octagonal frame is lead-coated. The 3-niche narthex with a depth of 3,65 mts is enclosed with a window wall and it is covered with a timber roof at a lower level than the eave of the mosque. Pediment of the minaret at the western front is laid with three layers of bricks and a layer of cut lime stone, honeycombed section is laid with rubble stone and the body is entirely laid with bricks. The inside of the building is quite simple. Turkish style triangles that are elements for transition to the roof and walls are white lime painted. A baroque style hand carved ornamented belt glitters at the skirting’s of the dome. Timber mimbar and gathering place and plaster altar has no specific characters.</p>	X	X	X	X	
	ORIGINAL USAGE	MOSQUE			
	CURRENT USAGE	MOSQUE			
	SUGGESTED USAGE	MOSQUE			
	PREPARED BY				
	SOURCE	INVENTORY OF MONUMENTS IN BURSA (BURSA ANIT ESER ENVANTER KİTABI)			





BURSA SITE MANAGEMENT UNIT		INVENTORY PAGE			
“BURSA VE CUMALIKIZIK: THE BIRTH OF THE OTTOMAN EMPIRE” UNESCO NOMINATION FILE		KHANS REGION (ORHAN GAZI COMPLEX AND ITS SURROUNDINGS)			
		BUFFER ZONE			
NAME	FIŞKIRIK (DUHTER-İ ŞERİF) MOSQUE	KEY MAP NO	B17		
CITY/DISTRICT/NEIGHBOURHOOD	BURSA/OSMANGAZI	INVENTORY NO	A151		
MAP SECTION/BLOCK/PLOT	OLD.-/632/31,32 NEW.-/5564/75				
ADDRESS	TAHTAKALE N. OKUL CULDESAC				
MONUMENT	ORDERED BY	SAHİ HATUN	ARCHITECT	ARCH. PERIOD	OTTOMAN PERIOD
	CONST. DATE	1451-1481	INSCRIPTION	WAQF RECORDS	




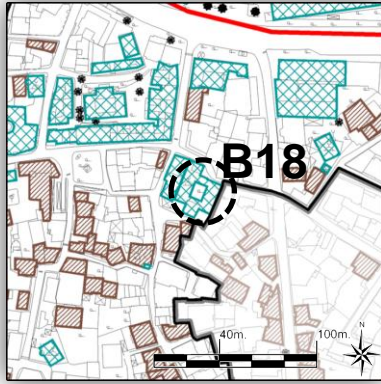
INSPECTION DATE	05.07.2012	MAINTENANCE RESPONSIBILITY	GENERAL DIRECTORATE FOR FOUNDATIONS
CURRENT OWNER	GENERAL DIRECTORATE FOR FOUNDATIONS		
REPAIRS	1974		

DETAILED DEFINITION	TECHNICAL INFORMATION				
	Water	Heat	Elec.	Sew.	
<p>It was built by Sahi Hatun, the sister of Molla Şerefüddin Kırımı. It is also known among the public as Fişkirik Mosque. It can be stated, based on a register dated March/April 1492, the building was constructed in the period of Fatih (the Conqueror) (1451-1481). The mosque has a square like plan with dimensions 7,67 x 791 mts and transition from the walls to the dome was provided by means of Turkish style triangles. The narthex covered with a dome has a three-niche porch. The walls are laid in one layer of ashlar and three layers of brick. The pointings are not smooth and were decorated with trappings as eyelets and three-forks as in many other buildings in Bursa. The pointings of the old pedestal of the minaret is also like this. The altar was made of drop stone until 1951. After such time it was renovated as nine layers of drop stones and was coated with oil-paint, more over the rumi and octagonal trappings around were painted.</p>	X	X	X	X	
	ORIGINAL USAGE	MOSQUE			
	CURRENT USAGE	MOSQUE			
	SUGGESTED USAGE	MOSQUE			
	PREPARED BY				
	SOURCE	INVENTORY OF MONUMENTS IN BURSA (BURSA ANIT ESER ENVANTER KİTABI)			





BURSA SITE MANAGEMENT UNIT		INVENTORY PAGE			
“BURSA VE CUMALIKIZIK: THE BIRTH OF THE OTTOMAN EMPIRE” UNESCO NOMINATION FILE		KHANS REGION (ORHAN GAZI COMPLEX AND ITS SURROUNDINGS)			
		BUFFER ZONE			
NAME	İNEBEY MADRASAH	KEY MAP NO	B18		
CITY/DISTRICT/NEIGHBOURHOOD	BURSA/OSMANGAZI	INVENTORY NO	A130		
MAP SECTION/BLOCK/PLOT	OLD. -/641/3	NEW.-/5554/3			
ADDRESS	TAHTAKALE N. İNEBEY ST.				
MONUMENT	ORDERED BY	EYNE BEY	ARCHITECT	ARCH. PERIOD	OTTOMAN PERIOD
	CONST. DATE	15th Century	INSCRIPTION	WAQF RECORDS	



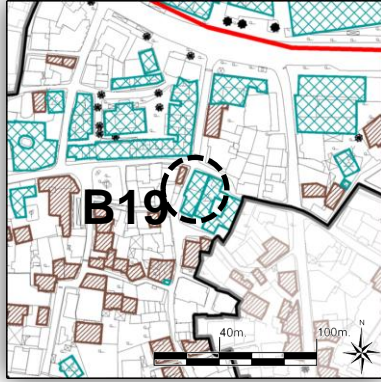
INSPECTION DATE	05.07.2012	MAINTENANCE RESPONSIBILITY	GENERAL DIRECTORATE FOR FOUNDATIONS
CURRENT OWNER	GENERAL DIRECTORATE FOR FOUNDATIONS		
REPAIRS	1678,1679 (1089 H.), 1965,2007-2010		

DETAILED DEFINITION	TECHNICAL INFORMATION				
	Water	Heat	Elec.	Sew.	
<p>It was built in the period of Yıldırım Bayezid and his sons by subaşı (head of security department) Eyne Bey in the 15th century. The madrasah with main walls constructed with rubble stones and bricks have nine rooms and a classroom and a library and a toilet in the upper floor. It is also known as Merdivenli Madrasah (Madrasah with Stairs). The porch in front of the rooms is supported by twelve columns made of lime stone. The classroom of the madrasah; each room of which has a furnace, two niches, a place for oil lamp and a closet; has a dimension of 6,20 x 6,20 and is covered with a lead-coated dome. The entry door which is accessed through stairs ascending from the street level has a rounded arch in a pointed-arched niche. The building is still a property of the Foundations and allocated to the General Directorate of Libraries provided that it is used as a library. The madrasah, which once was used as a tinned food manufacturing plant, began to serve as Bursa Library of Written and Old Printed Works when the manuscripts and Arabic letter printed books in the Orhan Mosque were moved there in 1969.</p>	X	X	X	X	
	ORIGINAL USAGE	MADRASAH			
	CURRENT USAGE	LIBRARY			
	SUGGESTED USAGE	LIBRARY			
	PREPARED BY				
	SOURCE	INVENTORY OF MONUMENTS IN BURSA (BURSA ANIT ESER ENVANTER KİTABI)			






BURSA SITE MANAGEMENT UNIT		INVENTORY PAGE				
“BURSA VE CUMALIKIZIK: THE BIRTH OF THE OTTOMAN EMPIRE” UNESCO NOMINATION FILE		KHANS REGION (ORHAN GAZI COMPLEX AND ITS SURROUNDINGS)				
		BUFFER ZONE				
NAME	İNEBEY TURKISH BATH	KEY MAP NO	B19			
CITY/DISTRICT/NEIGHBOURHOOD	BURSA/OSMANGAZI	INVENTORY NO	A131			
MAP SECTION/BLOCK/PLOT	OLD. -/641/5 NEW. -/5554/1					
ADDRESS	TAHTAKALE N. İNEBEY ST.					
MONUMENT	ORDERED BY	EYNEBEY SUBAŞI	ARCHITECT		ARCH. PERIOD	OTTOMAN PERIOD
	CONST. DATE	15th Century	INSCRIPTION		WAQF RECORDS	

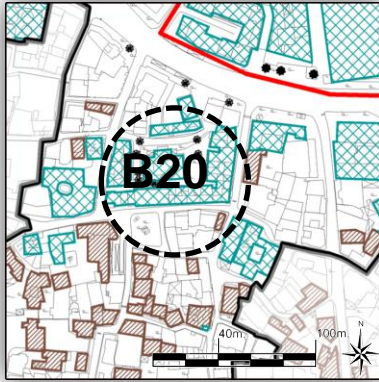


INSPECTION DATE	05.07.2012	MAINTENANCE RESPONSIBILITY	GENERAL DIRECTORATE FOR FOUNDATIONS
CURRENT OWNER	GENERAL DIRECTORATE FOR FOUNDATIONS		
REPAIRS	1674		


DETAILED DEFINITION	TECHNICAL INFORMATION			
	Water	Heat	Elec.	Sew.
<p>It is also known as Eyne Bey Turkish Bath. It is next to the madrasah with the same name located in Osmangazi District İnebey quarter. It was built by Subaşı Eyne Bey in the 15th century together with the madrasah and endowed to the Şahadet Mosque. In some sources the constructor is mentioned as Ahmet Çavuş. Main walls of this Turkish Bath featured in single bath type are laid with stone and bricks. The top of the tepidarium accessed through the frigidarium, the front of which is closed with timber materials, is covered with a dome seated on a hexagonal frame. The dome on the caldarium is also seated on a frame. Today, it is still used as a Turkish bath however it lost its' authenticity to a great extent due to renovations it has undergone. It looks like a house from the outside.</p>	X	X	X	X
	ORIGINAL USAGE			
	TURKISH BATH			
	CURRENT USAGE			
	TURKISH BATH			
	SUGGESTED USAGE			
	TURKISH BATH			
PREPARED BY				
				
SOURCE	INVENTORY OF MONUMENTS IN BURSA (BURSA ANIT ESER ENVANTER KİTABI)			



BURSA SITE MANAGEMENT UNIT		INVENTORY PAGE			
“BURSA VE CUMALIKIZIK: THE BIRTH OF THE OTTOMAN EMPIRE” UNESCO NOMINATION FILE		KHANS REGION (ORHAN GAZI COMPLEX AND ITS SURROUNDINGS)			
		BUFFER ZONE			
NAME	TAHTAKALE KHAN	KEY MAP NO	B20		
CITY/DISTRICT/NEIGHBOURHOOD	BURSA/OSMANGAZI	INVENTORY NO	A133		
MAP SECTION/BLOCK/PLOT	OLD. -/658,660,653/- NEW.-/5548,5550/-				
ADDRESS	TAHTAKALE N. KÜÇÜK TAHIL ST.				
MONUMENT	ORDERED BY	BAYEZİD PAŞA	ARCHITECT	ARCH. PERIOD	OTTOMAN PERIOD
	CONST. DATE	1451-1481	INSCRIPTION	WAQF RECORDS	

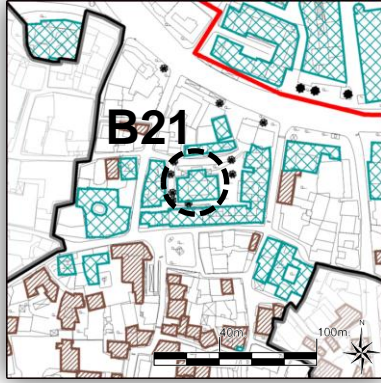


INSPECTION DATE	05.07.2012	MAINTENANCE RESPONSIBILITY	
CURRENT OWNER			
REPAIRS	1520,1632		

DETAILED DEFINITION	TECHNICAL INFORMATION			
	Water	Heat	Elec.	Sew.
It was built by Bayezid Pasha in the 15th century to generate income for the mosque and madrasah in the Yeşil Street in Tahtakale quarter. It is also known as Bayezid Pasha Khan or Yoğurt Khan. From some documents, it is understood that there were 21 rooms in the ground floor and 25 rooms in the upper floor. Parts of the Khan that could survive until today serve as stores.	X	X	X	X
	ORIGINAL USAGE			
	KHAN			
	CURRENT USAGE			
	COMMERCIAL			
SUGGESTED USAGE				
PREPARED BY				
				
SOURCE	INVENTORY OF MONUMENTS IN BURSA (BURSA ANIT ESER ENVANTER KİTABI)			



BURSA SITE MANAGEMENT UNIT		INVENTORY PAGE	
"BURSA VE CUMALIKIZIK: THE BIRTH OF THE OTTOMAN EMPIRE" UNESCO NOMINATION FILE		KHANS REGION (ORHAN GAZI COMPLEX AND ITS SURROUNDINGS)	
		BUFFER ZONE	
NAME	TAHTAKALE FORMER MARKETPLACE	KEY MAP NO	B21
CITY/DISTRICT/NEIGHBOURHOOD	BURSA/OSMANGAZI	INVENTORY NO	A134
MAP SECTION/BLOCK/PLOT	OLD. -/ 659/- NEW./5549/-		
ADDRESS	TAHTAKALE N. ÇELEBİLER ST.		
MONUMENT	ORDERED BY	ARCHITECT	ARCH. PERIOD
	CONST. DATE	INSCRIPTION	WAQF RECORDS
			OTTOMAN PERIOD



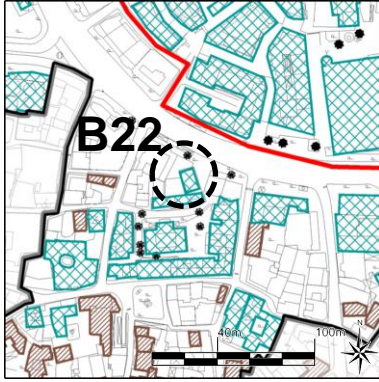
INSPECTION DATE	05.07.2012	MAINTENANCE RESPONSIBILITY	
CURRENT OWNER			
REPAIRS			

DETAILED DEFINITION	TECHNICAL INFORMATION			
	Water	Heat	Elec.	Sew.
Tahtakale Former Marketplace Building located at the middle of Tahtakale Khan was damaged after the fire. The building which was restored according to the project that was approved in 2001 today serves as a workplace.	X	X	X	X
	ORIGINAL USAGE			
	FORMER MARKETPLACE			
	CURRENT USAGE			
	SUGGESTED USAGE			
	PREPARED BY			
SOURCE	INVENTORY OF MONUMENTS IN BURSA (BURSA ANIT ESER ENVANTER KİTABI)			






BURSA SITE MANAGEMENT UNIT		INVENTORY PAGE			
“BURSA VE CUMALIKIZIK: THE BIRTH OF THE OTTOMAN EMPIRE” UNESCO NOMINATION FILE		KHANS REGION (ORHAN GAZI COMPLEX AND ITS SURROUNDINGS)			
		BUFFER ZONE			
NAME	GÜNGÖRMEZ MOSQUE	KEY MAP NO	B22		
CITY/DISTRICT/NEIGHBOURHOOD	BURSA/OSMANGAZI	INVENTORY NO	A135		
MAP SECTION/BLOCK/PLOT	OLD. -/658/30 NEW.-/5547/4				
ADDRESS	TAHTAKALE N. ATATÜRK ST.				
MONUMENT	ORDERED BY	ABDULLAH EFENDİ	ARCHITECT	ARCH. PERIOD	OTTOMAN PERIOD
	CONST. DATE	1562-1563	INSCRIPTION	WAQF RECORDS	

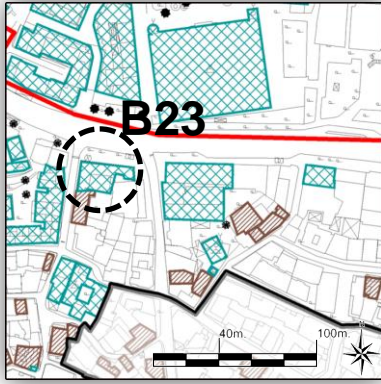


INSPECTION DATE	05.07.2012	MAINTENANCE RESPONSIBILITY	GENERAL DIRECTORATE FOR FOUNDATIONS
CURRENT OWNER	GENERAL DIRECTORATE FOR FOUNDATIONS		
REPAIRS			


DETAILED DEFINITION	TECHNICAL INFORMATION			
	Water	Heat	Elec.	Sew.
It is located by Atatürk Street straight ahead of the Grand Mosque. The qibla wall is adjacent to the north of Tahtakale Khan. The mosque was built by a man named Abdullah Efendi in 1562-1563. The mosque with a square plan is covered with a dome.	X	X	X	X
	ORIGINAL USAGE			
	MOSQUE			
	CURRENT USAGE			
	MOSQUE			
	SUGGESTED USAGE			
	MOSQUE			
PREPARED BY				
				
SOURCE	INVENTORY OF MONUMENTS IN BURSA (BURSA ANIT ESER ENVANTER KİTABI)			



BURSA SITE MANAGEMENT UNIT		INVENTORY PAGE				
“BURSA VE CUMALIKIZIK: THE BIRTH OF THE OTTOMAN EMPIRE” UNESCO NOMINATION FILE		KHANS REGION (ORHAN GAZI COMPLEX AND ITS SURROUNDINGS)				
		BUFFER ZONE				
NAME	EMLAK BANK (ZİRAAT BANKASI)- Land Bank (Agricultural Bank)	KEY MAP NO	B23			
CITY/DISTRICT/NEIGHBOURHOOD	BURSA/OSMANGAZI	INVENTORY NO	A329			
MAP SECTION/BLOCK/PLOT	OLD. 100/654/33 NEW.-/5552/1					
ADDRESS	TAHTAKALE N. ATATÜRK ST.					
MONUMENT	ORDERED BY	EMLAK BANK	ARCHITECT		ARCH. PERIOD	REPUBLIC PERIOD
	CONST. DATE	1948	INSCRIPTION		WAQF RECORDS	



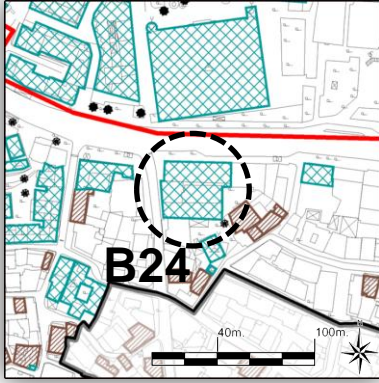
INSPECTION DATE	05.07.2012	MAINTENANCE RESPONSIBILITY	GENERAL DIRECTORATE FOR FOUNDATIONS
CURRENT OWNER	GENERAL DIRECTORATE FOR FOUNDATIONS		
REPAIRS			

DETAILED DEFINITION	TECHNICAL INFORMATION			
	Water	Heat	Elec.	Sew.
<p>The building located in Atatürk Street and formerly was used as the building for the Land Bank now serves for the Agricultural Bank. The building demonstrates the impacts of the Second National Architectural Movement. Three fronts of the building, that was build as a basement and three floors over the basement, are coated with stone. Large rubble stones were used in the front until the sub-basement level and ashlar interposed by dark colored stone layers are used in the upper part and thus the horizontal impact at the front is enhanced. At the middle of the symmetrical front of the building with wide eaves, there is a cove in the ground floor identified by two columns and an entrance emphasized by a balcony in the upper floor. Except those next to the entrance in the front, all other windows have a similar ratio.</p>	X	X	X	X
	ORIGINAL USAGE			
	BANK BUILDING			
	CURRENT USAGE			
	BANK BUILDING			
	SUGGESTED USAGE			
BANK BUILDING				
PREPARED BY				
				
SOURCE	INVENTORY OF MONUMENTS IN BURSA (BURSA ANIT ESER ENVANTER KİTABI)			



BURSA SITE MANAGEMENT UNIT		INVENTORY PAGE	
“BURSA VE CUMALIKIZIK: THE BIRTH OF THE OTTOMAN EMPIRE” UNESCO NOMINATION FILE		KHANS REGION (ORHAN GAZI COMPLEX AND ITS SURROUNDINGS)	
		BUFFER ZONE	

NAME	PTT (POST OFFICE) BUILDING		KEY MAP NO	B24	
CITY/DISTRICT/NEIGHBOURHOOD	BURSA/OSMANGAZI		INVENTORY NO	A332	
MAP SECTION/BLOCK/PLOT	OLD. 29/1280/57 NEW.				
ADDRESS	TAHTAKALE N. OKUL CULDESAC				
MONUMENT	ORDERED BY	GENERAL DIRECTORATE FOR POST TELEGRAPH TELEPHONE	ARCHITECT	ARCH. PERIOD	REPUBLIC PERIOD
	CONST. DATE	1950	INSCRIPTION	WAQF RECORDS	

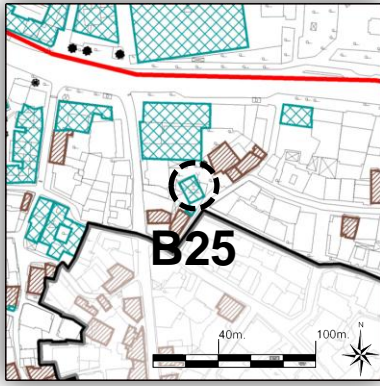


INSPECTION DATE	05.07.2012	MAINTENANCE RESPONSIBILITY	GENERAL DIRECTORATE FOR POST TELEGRAPH AND TELEPHONE
CURRENT OWNER	GENERAL DIRECTORATE FOR POST TELEGRAPH AND TELEPHONE		
REPAIRS			

DETAILED DEFINITION	TECHNICAL INFORMATION			
	Water	Heat	Elec.	Sew.
PTT Building located on Atatürk Street straight ahead of the Grand Mosque was built in 1950's. It is a three-floor building with a flat roof. The ground floor was retracted and a portico that contributes to the climatic comfort in Atatürk Street was formed. It is a simple building where principles of Modern Architecture Trend were implemented.	X	X	X	X
	ORIGINAL USAGE			
	PTT BUILDING			
	CURRENT USAGE			
	PTT BUILDING			
	SUGGESTED USAGE			
PTT BUILDING				
PREPARED BY				
				SOURCE
INVENTORY OF MONUMENTS IN BURSA (BURSA ANIT ESER ENVANTER KİTABI)				



BURSA SITE MANAGEMENT UNIT		INVENTORY PAGE			
“BURSA VE CUMALIKIZIK: THE BIRTH OF THE OTTOMAN EMPIRE” UNESCO NOMINATION FILE		KHANS REGION (ORHAN GAZI COMPLEX AND ITS SURROUNDINGS)			
		BUFFER ZONE			
NAME	ŞEKER HODJA MOSQUE	KEY MAP NO	B25		
CITY/DISTRICT/NEIGHBOURHOOD	BURSA/OSMANGAZI	INVENTORY NO	A128		
MAP SECTION/BLOCK/PLOT	OLD. 29/1290/18 NEW.-/5515/10				
ADDRESS	TAHTAKALE N. OKUL DEAD-END STREET				
MONUMENT	ORDERED BY	ŞEKER HODJA	ARCHITECT	ARCH. PERIOD	OTTOMAN PERIOD
	CONST. DATE	15th Century	INSCRIPTION	WAQF RECORDS	

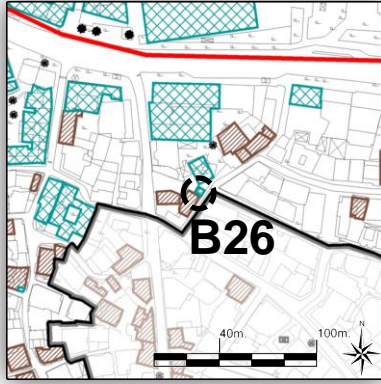


INSPECTION DATE	05.07.2012	MAINTENANCE RESPONSIBILITY	GENERAL DIRECTORATE FOR FOUNDATIONS
CURRENT OWNER	GENERAL DIRECTORATE FOR FOUNDATIONS		
REPAIRS			


DETAILED DEFINITION	TECHNICAL INFORMATION			
	Water	Heat	Elec.	Sew.
<p>There are no certain information with respect to the date of construction and the contractor of the mosque. However, based upon the register records dated 1484, it can be assumed that Şeker Hodja lived in the period of Çelebi Mehmed or Murad II and built the mosque within these period. The mosque with a masonry where ashlars and bricks were used together, is square planned and covered with a lead-coated dome without a frame. Main prayer section has a dimension of 8,20 x 8,20 mt. The narthex, side walls of which were connected to the main walls of the mosque, has three timber arches being one pointed arch between two semi-round arches and it has a timber hipped roof. Today, the facade is covered with a window wall. The mimbar is made of timber and is quite simple. The octagonal pediment of the minaret which has cylindrical body and brick masonry, is laid with one layer of ashlars and two layers of bricks in an alternating style and finished with four layers of spiked eaves. The minaret was divided into two sections with a joint between two segments in the middle of its body. The bottom of the minaret balcony was shaped with circular five layers of bricks broadening in the upwards direction.</p>	X	X	X	X
	ORIGINAL USAGE			
	MOSQUE			
	CURRENT USAGE			
	MOSQUE			
	SUGGESTED USAGE			
MOSQUE				
PREPARED BY				
				SOURCE
INVENTORY OF MONUMENTS IN BURSA (BURSA ANIT ESER ENVANTER KİTABI)				



BURSA SITE MANAGEMENT UNIT		INVENTORY PAGE				
“BURSA VE CUMALIKIZIK: THE BIRTH OF THE OTTOMAN EMPIRE” UNESCO NOMINATION FILE		KHANS REGION (ORHAN GAZI COMPLEX AND ITS SURROUNDINGS)				
		BUFFER ZONE				
NAME	ŞEKER HODJA TOMB	KEY MAP NO	B26			
CITY/DISTRICT/NEIGHBOURHOOD	BURSA/OSMANGAZI	INVENTORY NO	A129			
MAP SECTION/BLOCK/PLOT	OLD. 29/1290/19 NEW.-/5515/11					
ADDRESS	TAHTAKALE N. OKUL CULDESAC					
MONUMENT	ORDERED BY	MUHAMMED BİN SEYYİD ALİ	ARCHITECT		ARCH. PERIOD	OTTOMAN PERIOD
	CONST. DATE	1474	INSCRIPTION		WAQF RECORDS	

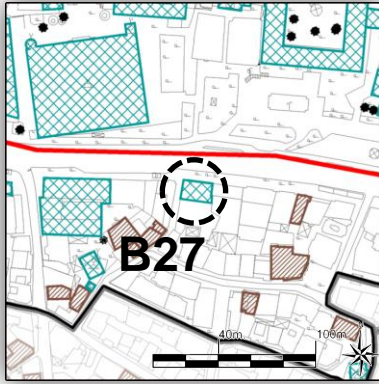


INSPECTION DATE	05.07.2012	MAINTENANCE RESPONSIBILITY	GENERAL DIRECTORATE FOR FOUNDATIONS
CURRENT OWNER	GENERAL DIRECTORATE FOR FOUNDATIONS		
REPAIRS			


DETAILED DEFINITION	TECHNICAL INFORMATION			
	Water	Heat	Elec.	Sew.
<p>The square-like tomb located in a courtyard in the southeast of the mosque. There are two windows with pointed arches in the north and south fronts. There is a timber work sarcophagus in the middle of the tomb. In the inscription of the tomb which is covered with a dome without a frame it is inscribed that it was built for Muhammed Bin Seyyid Ali in April 1474.</p>	X	X	X	X
	ORIGINAL USAGE			
	TOMB			
	CURRENT USAGE			
	TOMB			
	SUGGESTED USAGE			
	TOMB			
PREPARED BY				
				
SOURCE	INVENTORY OF MONUMENTS IN BURSA (BURSA ANIT ESER ENVANTER KİTABI)			



BURSA SITE MANAGEMENT UNIT		INVENTORY PAGE				
“BURSA VE CUMALIKIZIK: THE BIRTH OF THE OTTOMAN EMPIRE” UNESCO NOMINATION FILE		KHANS REGION (ORHAN GAZI COMPLEX AND ITS SURROUNDINGS)				
		BUFFER ZONE				
NAME	İŞ BANK BUILDING	KEY MAP NO	B27			
CITY/DISTRICT/NEIGHBOURHOOD	BURSA/OSMANGAZI	INVENTORY NO	A328			
MAP SECTION/BLOCK/PLOT	OLD. 29 / 357 / 72	NEW.-/5516/1				
ADDRESS	NALBANTOĞLU N. ATATÜRK ST.					
MONUMENT	ORDERED BY	İŞ BANK	ARCHITECT	ARIF HİKMET HOLTAY	ARCH. PERIOD	REPUBLIC PERIOD
	CONST. DATE	1950	INSCRIPTION		WAQF RECORDS	


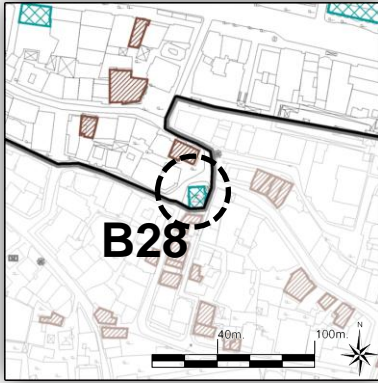


INSPECTION DATE	05.07.2012	MAINTENANCE RESPONSIBILITY	İŞ BANK
CURRENT OWNER	İŞ BANK		
REPAIRS			


DETAILED DEFINITION	TECHNICAL INFORMATION			
	Water	Heat	Elec.	Sew.
<p>İş Bankası building located on Atatürk Street straight ahead of the Grand Mosque was built in the period of the Governor Haşim İşcan in 1950. It can be given as an example of the Neo-classical approach in the architecture for stone facings in the frontage and the roof finish. The mass movement generated by the arches in the upper floor of the frontage of the building and the oriels in the lateral facade are also the reflections of this approach. The portico formed by retracting the ground floor of İş Bankası contributes to the climatic comfort in the southern pavement of Atatürk Street similar to the other adjacent buildings.</p>	X	X	X	X
	ORIGINAL USAGE			
	BANK BUILDING			
	CURRENT USAGE			
	BANK BUILDING			
	SUGGESTED USAGE			
BANK BUILDING				
PREPARED BY				
				
SOURCE	INVENTORY OF MONUMENTS IN BURSA (BURSA ANIT ESER ENVANTER KİTABI)			



BURSA SITE MANAGEMENT UNIT				INVENTORY PAGE			
"BURSA VE CUMALIKIZIK: THE BIRTH OF THE OTTOMAN EMPIRE" UNESCO NOMINATION FILE				KHANS REGION (ORHAN GAZI COMPLEX AND ITS SURROUNDINGS)			
				BUFFER ZONE			
NAME	NALBANTOĞLU MOSQUE			KEY MAP NO	B28		
CITY/DISTRICT/NEIGHBOURHOOD	BURSA/OSMANGAZI			INVENTORY NO	A127		
MAP SECTION/BLOCK/PLOT	OLD. 7/ 523 /1 NEW.-/5531/1						
ADDRESS	NALBANTOĞLU N. BEHRAM ST.						
MONUMENT	ORDERED BY	NALBANTBAŞI	ARCHITECT		ARCH. PERIOD	OTTOMAN PERIOD	
	CONST. DATE	15th Century	INSCRIPTION	AVAILABLE	WAQF RECORDS		




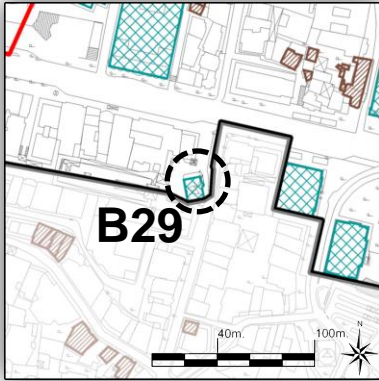
INSPECTION DATE	05.07.2012	MAINTENANCE RESPONSIBILITY	GENERAL DIRECTORATE FOR FOUNDATIONS		
CURRENT OWNER	GENERAL DIRECTORATE FOR FOUNDATIONS				
REPAIRS	1957				

DETAILED DEFINITION	TECHNICAL INFORMATION				
	Water	Heat	Elec.	Sew.	
<p>It was built as a small mosque by Nalbantbaşı (head of blacksmiths') in the period of Murad II. Baykal mentions in his book that there was a street and a mosque in Bursa named as the same in 1455. However, it was converted into a mosque in 1777 by adding a mimbar since it failed to meet the increasing requirements. The mosque has a square plan with dimensions of 7,50 x 7,50 mts. The lead-coated dome is seated on transition elements that have Turkish style triangles. Sides of the porch in the 3-niche narthex with a depth of 3,50 mts are closed and both sides are covered with cross vaults with a small ceiling and the middle is covered with barrel vault. The frontage was laid with three simple hackings and two layers of rubble stone up to the joist hanger of the belt and with ashlar afterwards. The altar is simple and mimbar that was included in 1777 has mating railings with rectangular pieces. The timber gathering place was added subsequently.</p>	X	X	X	X	
	ORIGINAL USAGE				
	MOSQUE				
	CURRENT USAGE				
	MOSQUE				
	SUGGESTED USAGE				
	MOSQUE				
PREPARED BY					
					
SOURCE	INVENTORY OF MONUMENTS IN BURSA (BURSA ANIT ESER ENVANTER KİTABI)				




BURSA SITE MANAGEMENT UNIT		INVENTORY PAGE	
“BURSA VE CUMALIKIZIK: THE BIRTH OF THE OTTOMAN EMPIRE” UNESCO NOMINATION FILE		KHANS REGION (ORHAN GAZI COMPLEX AND ITS SURROUNDINGS)	
		BUFFER ZONE	

NAME	KARAŞEYH MOSQUE		KEY MAP NO	B29	
CITY/DISTRICT/NEIGHBOURHOOD	BURSA/OSMANGAZI		INVENTORY NO	A126	
MAP SECTION/BLOCK/PLOT	OLD. 21/569/1 NEW.-/5519/1				
ADDRESS	NALBANTOGLU N. ALBAY BEKİR SAMİ ST.				
MONUMENT	ORDERED BY		ARCHITECT	ARCH. PERIOD	OTTOMAN PERIOD
	CONST. DATE	15th Century	INSCRIPTION	WAQF RECORDS	

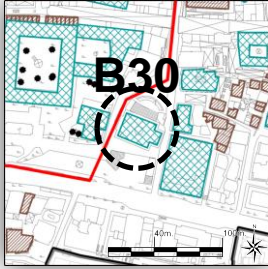


INSPECTION DATE	05.07.2012	MAINTENANCE RESPONSIBILITY	GENERAL DIRECTORATE FOR FOUNDATIONS
CURRENT OWNER	GENERAL DIRECTORATE FOR FOUNDATIONS		
REPAIRS			


DETAILED DEFINITION	TECHNICAL INFORMATION			
	Water	Heat	Elec.	Sew.
<p>The lead-coated dome of Kara Şeyh Mosque built in the 15th century is setaed on an octagonal frame with spiked eaves. It has a high gable wall. The main prayer section has a square-like dimension. Narthex of the mosque was divided into three sections by means of arches. It is mentioned in the sources to be used as a library in 1950's. It was entirely renovated in the 2000's and a small courtyard was formed in the north subsequently.</p>	X	X	X	X
	ORIGINAL USAGE			
	MOSQUE			
	CURRENT USAGE			
	MOSQUE			
	SUGGESTED USAGE			
MOSQUE				
PREPARED BY				
				
SOURCE	INVENTORY OF MONUMENTS IN BURSA (BURSA ANIT ESER ENVANTER KİTABI)			



BURSA SITE MANAGEMENT UNIT			INVENTORY PAGE			
“BURSA VE CUMALIKIZIK: THE BIRTH OF THE OTTOMAN EMPIRE” UNESCO NOMINATION FILE			KHANS REGION (ORHAN GAZI COMPLEX AND ITS SURROUNDINGS)			
			BUFFER ZONE			
NAME	HISTORICAL MUNICIPAL BUILDING		KEY MAP NO	B30		
CITY/DISTRICT/NEIGHBOURHOOD	BURSA/OSMANGAZI		INVENTORY NO	A110		
MAP SECTION/BLOCK/PLOT	OLD. 144/368/10 NEW.-/5821/2					
ADDRESS	ORHANBEY N. 6.UÇAK ST.					
MONUMENT	ORDERED BY	AHMET VEFİK PAŞA	ARCHITECT	KÜTAHYALI ŞEBENDER	ARCHITECTI ARCH. PERIOD	OTTOMAN PERIOD
	CONST. DATE	1867	INSCRIPTION		WAQF RECORDS	

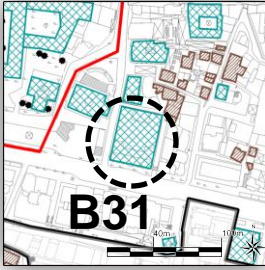


INSPECTION DATE	05.07.2012	MAINTENANCE RESPONSIBILITY	BURSA METROPOLITAN MUNICIPALITY			
CURRENT OWNER	BURSA METROPOLITAN MUNICIPALITY					
REPAIRS	1902,1989,1995					


DETAILED DEFINITION	TECHNICAL INFORMATION					
	Water	Heat	Elec.	Sew.		
<p>The building of the municipality that was established in 1867 was constructed in 1880 when Ahmet Vefik Pasha was the governor and Hüseyin Hüsnü Efendi was the Mayor. It is the oldest municipal building in Turkey. In many sources Kütahyalı Şebender is said to be the architect of the building. The Municipal Building of Bursa was constructed at the north of Hükümet Street on a land where Orhan Public Kitchen was located at the east of Orhan Mosque during the time when Orhan Complex was constructed in the 14th century which then became idle afterwards. The building reflects the westernisation trend which became visible in the Ottoman Architecture from the 18th century in terms of construction technique and external facade characteristics. Municipal Building of Bursa where it is possible to see different characteristics of various periods of the Ottomans all together, is a building presenting the notion “Neo Ottoman” which was argued in the study named “Usul-i Mimar-i Osmani” (Ottoman Architectural Style) prepared for Wien International Exhibition in 1873 by The Minister of Public Works İbrahim Edhem Pasha.</p>	X	X	X	X		
	ORIGINAL USAGE					
	MUNICIPAL BUILDING					
	CURRENT USAGE					
	MUNICIPAL BUILDING					
	SUGGESTED USAGE					
	MUNICIPAL BUILDING					
PREPARED BY						
						
SOURCE	INVENTORY OF MONUMENTS IN BURSA (BURSA ANIT ESER ENVANTER KİTABI)					



BURSA SITE MANAGEMENT UNIT		INVENTORY PAGE				
“BURSA VE CUMALIKIZIK: THE BIRTH OF THE OTTOMAN EMPIRE” UNESCO NOMINATION FILE		KHANS REGION (ORHAN GAZI COMPLEX AND ITS SURROUNDINGS)				
		BUFFER ZONE				
NAME	TAYYARE CULTURAL CENTER	KEY MAP NO	B31			
CITY/DISTRICT/NEIGHBOURHOOD	BURSA/OSMANGAZI	INVENTORY NO	A318			
MAP SECTION/BLOCK/PLOT	OLD. 144/369/23 NEW. 1/5820/1					
ADDRESS	NALBANTOĞLU N. ATATÜRK ST.					
MONUMENT	ORDERED BY	TURKISH AERONAUTICAL ASSOCIATION	ARCHITECT	ARIF HIKMET KOYUNOĞLU	ARCH. PERIOD	REPUBLIC PERIOD
	CONST. DATE	1930-1932	INSCRIPTION		WAQF RECORDS	

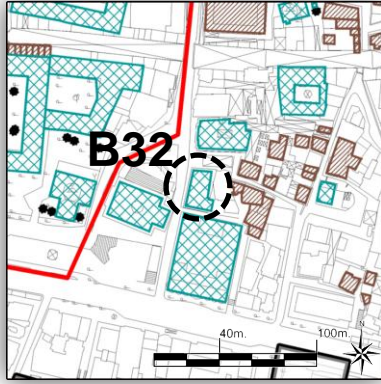



INSPECTION DATE	05.07.2012	MAINTENANCE RESPONSIBILITY	BURSA METROPOLITAN MUNICIPALITY
CURRENT OWNER	BURSA METROPOLITAN MUNICIPALITY		
REPAIRS	1961-1962,1992-1994		

DETAILED DEFINITION	TECHNICAL INFORMATION			
	Water	Heat	Elec.	Sew.
<p>In 1930's, international trends were adopted instead of national trends in the architectural environment in Turkey and notions as simplicity, economy and functionality became effective. An example of this approach is the building of Tayyare Cultural Centre. This building was designed by Arif Hikmet Koyunoğlu who won the first prize in an architectural project competition organised in 1930 by the Turkish Aviation Association. The building, construction of which was completed in 1932 served as a theatre and concert hall for a while and started to be used as a cinema in 1945 with name “Tayyare Cinema”. Two floors were added to the side facing Atatürk Street between 1961-1962 and some units of Municipality of Bursa were moved there. The building which was restored between 1992-1995 began to serve as a cultural center including some concert and meeting halls.</p>	X	X	X	X
	ORIGINAL USAGE			
	CULTURAL CENTER			
	CURRENT USAGE			
	CULTURAL CENTER			
	SUGGESTED USAGE			
	CULTURAL CENTER			
PREPARED BY				
				
SOURCE	INVENTORY OF MONUMENTS IN BURSA (BURSA ANIT ESER ENVANTER KİTABI)			



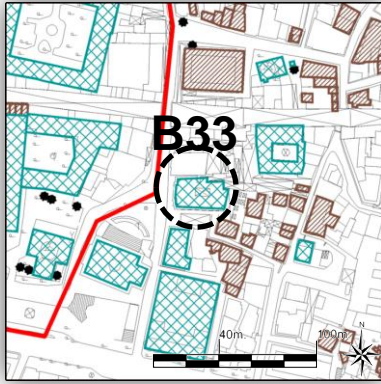
BURSA SITE MANAGEMENT UNIT		INVENTORY PAGE				
"BURSA VE CUMALIKIZIK: THE BIRTH OF THE OTTOMAN EMPIRE" UNESCO NOMINATION FILE		KHANS REGION (ORHAN GAZI COMPLEX AND ITS SURROUNDINGS)				
		BUFFER ZONE				
NAME	YAPIKREDİ BANK		KEY MAP NO	B32		
CITY/DISTRICT/NEIGHBOURHOOD	BURSA/OSMANGAZI		INVENTORY NO	A330		
MAP SECTION/BLOCK/PLOT	OLD. 100/654/33 NEW.-/5819/1					
ADDRESS	TUZ PAZARI N. UÇAK ST.					
MONUMENT	ORDERED BY	KREDİ BANK	ARCHITECT	EMİN ONAT	ARCH. PERIOD	REPUBLIC PERIOD
	CONST. DATE	1948	INSCRIPTION		WAQF RECORDS	



INSPECTION DATE	05.07.2012	MAINTENANCE RESPONSIBILITY		
CURRENT OWNER				
REPAIRS				
DETAILED DEFINITION	TECHNICAL INFORMATION			
	Water	Heat	Elec.	Sew.
<p>This building is a construction designed by Emin Onat taking the factors as climatic compliance, relation with local architecture and utilisation of local materials and workmanship, influenced by the Second National Architectural Movement. The wide eaves and rectangular windows of the building which was inaugurated in 1948 can be accepted as an expression of a local Turkish House. The building has a rational plan and a modest plan respecting the environment.</p>	X	X	X	X
	ORIGINAL USAGE			
	BANK BUILDING			
	CURRENT USAGE			
	BANK BUILDING			
	SUGGESTED USAGE			
	BANK BUILDING			
SOURCE	INVENTORY OF MONUMENTS IN BURSA (BURSA ANIT ESER ENVANTER KİTABI)			
				



BURSA SITE MANAGEMENT UNIT		INVENTORY PAGE	
“BURSA VE CUMALIKIZIK: THE BIRTH OF THE OTTOMAN EMPIRE” UNESCO NOMINATION FILE		KHANS REGION (ORHAN GAZI COMPLEX AND ITS SURROUNDINGS)	
		BUFFER ZONE	
NAME	DIRECTORATE FOR HEALTH BUILDING	KEY MAP NO	B33
CITY/DISTRICT/NEIGHBOURHOOD	BURSA/OSMANGAZI	INVENTORY NO	A326
MAP SECTION/BLOCK/PLOT	OLD. 144/438/87 NEW.-/5818/62		
ADDRESS	ORHAN BEY N. 6.UÇAK ST.		
MONUMENT	ORDERED BY	ARCHITECT	ARCH. PERIOD
	CONST. DATE	20th Century	INSCRIPTION
		WAQF RECORDS	REPUBLIC PERIOD



INSPECTION DATE	05.07.2012	MAINTENANCE RESPONSIBILITY	BURSA METROPOLITAN MUNICIPALITY
CURRENT OWNER	BURSA METROPOLITAN MUNICIPALITY		
REPAIRS			

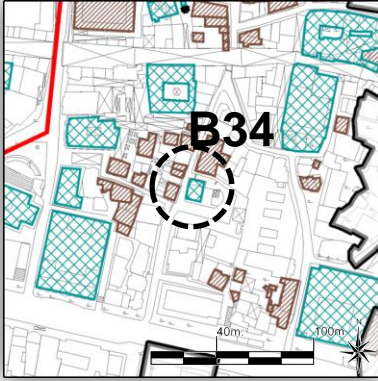
DETAILED DEFINITION	TECHNICAL INFORMATION			
	Water	Heat	Elec.	Sew.
The building has all the characteristics in terms of planning analysis and frontal character of the governmental buildings that were constructed in the first years of the Republic. The building has wide eaves and windows with small rectangular sections. In the entrance facade a wide pavilion is built and the ground floor was retracted and the entrance was emphasized with colonnades.	X	X	X	X
	ORIGINAL USAGE			
	DRC.FOR HEALTH BUILD.			
	CURRENT USAGE			
	MUNICIPAL SERVICE BUILDING			
	SUGGESTED USAGE			
	PREPARED BY			

SOURCE	INVENTORY OF MONUMENTS IN BURSA (BURSA ANIT ESER ENVANTER KİTABI)
--------	---






BURSA SITE MANAGEMENT UNIT		INVENTORY PAGE	
“BURSA VE CUMALIKIZIK: THE BIRTH OF THE OTTOMAN EMPIRE” UNESCO NOMINATION FILE		KHANS REGION (ORHAN GAZI COMPLEX AND ITS SURROUNDINGS)	
		BUFFER ZONE	
NAME	SİMKEŞ MOSQUE	KEY MAP NO	B34
CITY/DISTRICT/NEIGHBOURHOOD	BURSA/OSMANGAZI	INVENTORY NO	A119
MAP SECTION/BLOCK/PLOT	OLD. 112/430/01	NEW.01/4353/1	
ADDRESS	ORHAN BEY N. GUMUŞ ÇEKEN ST. SİMKEŞ CULDESAC		
MONUMENT	ORDERED BY	ARCHITECT	ARCH. PERIOD
	CONST. DATE	INSCRIPTION	WAQF RECORDS
			OTTOMAN PERIOD
	15th Century		

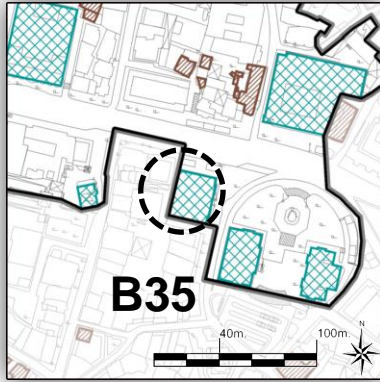


INSPECTION DATE	05.07.2012	MAINTENANCE RESPONSIBILITY	GENERAL DIRECTORATE FOR FOUNDATIONS
CURRENT OWNER	GENERAL DIRECTORATE FOR FOUNDATIONS		
REPAIRS	1963		

DETAILED DEFINITION	TECHNICAL INFORMATION			
	Water	Heat	Elec.	Sew.
<p>It is located on Gümüşçeken Street. Although the date of construction and the contractor is not exactly known, it is assumed to have been built by the silver worker artisans in Bursa at the beginning of 16th century. Main prayer section has a dimension of 7,00 x 7,35 mt and it is covered with a dome seated on an octagonal frame from the outside. The 3-niche narthex with a dimension of 2,55 x 6,68 mts. is located at the north and it has wide and pointed arches at the sides and narrow and Bursa arches at the middle. The cover of the narthex which was previously of timberwork was then renovated as a cavetto vault. The walls are laid with a combination of cut limestone and rubble stone and series of bricks. The mosque has no minarets. The mosque which was used as a warehouse and a depot while it was once privately owned, today is open for prayer.</p>	X	X	X	X
	ORIGINAL USAGE			
	MOSQUE			
	CURRENT USAGE			
	MOSQUE			
	SUGGESTED USAGE			
MOSQUE				
PREPARED BY				
				
SOURCE	INVENTORY OF MONUMENTS IN BURSA (BURSA ANIT ESER ENVANTER KİTABI)			



BURSA SITE MANAGEMENT UNIT		INVENTORY PAGE				
“BURSA VE CUMALIKIZIK: THE BIRTH OF THE OTTOMAN EMPIRE” UNESCO NOMINATION FILE		KHANS REGION (ORHAN GAZI COMPLEX AND ITS SURROUNDINGS)				
		BUFFER ZONE				
NAME	GOVERNMENT BUILDING	KEY MAP NO	B35			
CITY/DISTRICT/NEIGHBOURHOOD	BURSA/OSMANGAZI	INVENTORY NO	A125			
MAP SECTION/BLOCK/PLOT	OLD. 29/354/1 NEW. 01/5309/2					
ADDRESS	SELÇUK HATUN N. ATATÜRK ST.					
MONUMENT	ORDERED BY	GOVERNMENT	ARCHITECT	KEMALETTİN BEY	ARCH. PERIOD	REPUBLIC PERIOD
	CONST. DATE	1926	INSCRIPTION		WAQF RECORDS	

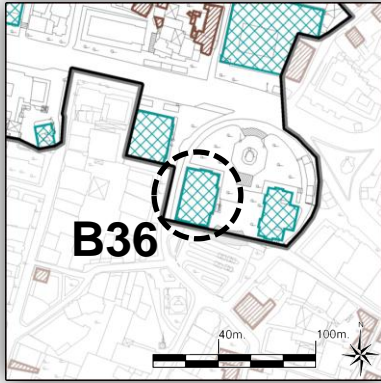


INSPECTION DATE	05.07.2012	MAINTENANCE RESPONSIBILITY	BURSA GOVERNORSHIP
CURRENT OWNER	BURSA GOVERNORSHIP		
REPAIRS	1998		

DETAILED DEFINITION	TECHNICAL INFORMATION				
	Water	Heat	Elec.	Sew.	
<p>The Government Office, built by Ekrem Hakkı Ayverdi in 1926 as a triple building complex surrounding the square in which the statue of Atatürk was placed afterwards, is between the Court House and the Revenue Office and is the closest building to Atatürk Street among those. It is segregated from those two buildings by a road. It is known that the architect of the Government Office was Kemalettin Bey. The entrance in the middle axis of the three-floor building (one is a basement), constructed symmetrically with wide eaves is emphasized and arched and rectangular windows were used in a combination. The Government Office, of which the top of the arched windows in the first floor in the frontage are ornamented with tiles, was restored in 1998 as the Governor's Office.</p>	X	X	X	X	
	ORIGINAL USAGE	GOVERNMENT BUILDING			
	CURRENT USAGE	GOVERNMENT BUILDING			
	SUGGESTED USAGE	GOVERNMENT BUILDING			
	PREPARED BY				
	SOURCE	INVENTORY OF MONUMENTS IN BURSA (BURSA ANIT ESER ENVANTER KİTABI)			



BURSA SITE MANAGEMENT UNIT		INVENTORY PAGE				
“BURSA VE CUMALIKIZIK: THE BIRTH OF THE OTTOMAN EMPIRE” UNESCO NOMINATION FILE		KHANS REGION (ORHAN GAZI COMPLEX AND ITS SURROUNDINGS)				
		BUFFER ZONE				
NAME	COURT HOUSE	KEY MAP NO	B36			
CITY/DISTRICT/NEIGHBOURHOOD	BURSA/OSMANGAZI	INVENTORY NO	A124			
MAP SECTION/BLOCK/PLOT	OLD. 29/354/1 NEW. 01/5310/3					
ADDRESS	SELÇUK HATUN N. ATATÜRK ST.					
MONUMENT	ORDERED BY	GOVERNMENT	ARCHITECT	KEMALETTİN BEY	ARCH. PERIOD	REPUBLIC PERIOD
	CONST. DATE	1926	INSCRIPTION		WAQF RECORDS	



INSPECTION DATE	05.07.2012	MAINTENANCE RESPONSIBILITY	TREASURE OF GOVERNMENT
CURRENT OWNER	TREASURE OF GOVERNMENT		
REPAIRS	2000-2004		

DETAILED DEFINITION

The Court House, built by Ekrem Hakkı Ayverdi in 1926, is assumed to be designed by Kemaletin bey. The entrance in the middle axis of the three-floor building (one is a basement), constructed symmetrically with wide eaves is emphasized and arched and rectangular windows were used in a combination.

Since the court house became insufficient to meet the requirements within the course of time, people were relocated to the new Court House in 1999 after the completion of the implementation of the project for new building which was elected by an architectural competition organized in 1986. The former court house building allocated to the Metropolitan Municipality of Bursa in parallel to these developments serves as a City Museum since 2004 after the restoration process it has undergone at the beginning of 2000's. Main entry to the building with three –floors with an area of 670 m2 each is from the courtyard behind the Atatürk Statue. Bursa City Muesum became a social attraction center with its' seventy-eight thousand visitors in an annual average. This accomplishment of the museum made an overwhelming impression in Europe and it was rewarded as being included in the “Travelable Museums” in 2006.

TECHNICAL INFORMATION

Water	Heat	Elec.	Sew.
X	X	X	X

ORIGINAL USAGE

COURT HOUSE

CURRENT USAGE

MUSEUM

SUGGESTED USAGE

MUSEUM

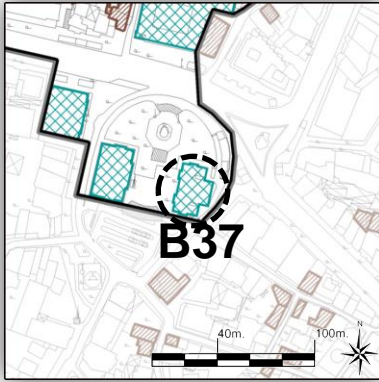
PREPARED BY



SOURCE	INVENTORY OF MONUMENTS IN BURSA (BURSA ANIT ESER ENVANTER KİTABI)
--------	---



BURSA SITE MANAGEMENT UNIT		INVENTORY PAGE				
“BURSA VE CUMALIKIZIK: THE BIRTH OF THE OTTOMAN EMPIRE” UNESCO NOMINATION FILE		KHANS REGION (ORHAN GAZI COMPLEX AND ITS SURROUNDINGS)				
		BUFFER ZONE				
NAME	REVENUE BUILDING	KEY MAP NO	B37			
CITY/DISTRICT/NEIGHBOURHOOD	BURSA/OSMANGAZI	INVENTORY NO	A123			
MAP SECTION/BLOCK/PLOT	OLD. 29/354/1	NEW. 01/5310/3				
ADDRESS	SELÇUK HATUN N. ATATÜRK ST.					
MONUMENT	ORDERED BY	GOVERNMENT	ARCHITECT	KEMALETTİN BEY	ARCH. PERIOD	REPUBLIC PERIOD
	CONST. DATE	1926	INSCRIPTION		WAQF RECORDS	



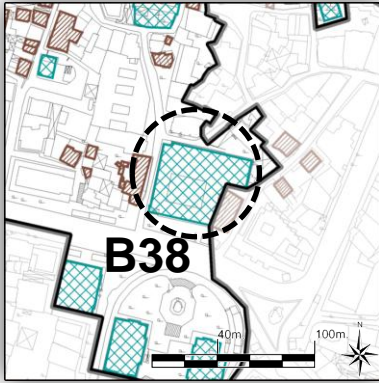
INSPECTION DATE	05.07.2012	MAINTENANCE RESPONSIBILITY	MINISTRY OF FINANCE
CURRENT OWNER	MINISTRY OF FINANCE		
REPAIRS			

DETAILED DEFINITION	TECHNICAL INFORMATION				
	Water	Heat	Elec.	Sew.	
<p>The search for Turkish style pervaded in the political environment of the second Constitutionalist Period announced in 1908, the last years of the Ottoman Empire, in parallel to the nationalist approaches prevailing in the World. This architectural approach that prevailed until 1927 is known as the First National Architectural Movement. There are various examples of this trend in Bursa before and after the Republic. The most significant example of the Republic Period is the triple building complex constructed in 1926 by Ekrem Hakkı Ayverdi. These buildings surrounding a square located at a center where the statue of Atatürk was placed afterwards are Government Office, Court House and Revenue Office. The architect of the Government Office is known to be Kemalettin Bey. Since the Treasury (revenue) Office and the Court House were constructed within the same year as the Government Office and all having similar characteristics, they are assumed to have been designed by Kemalettin Bey. The entrance in the middle axis of the three-floor building (one is a basement), constructed symmetrically with wide eaves is emphasized and arched and rectangular windows were used in a combination.</p> <p>The renovated and repaired Revenue Office today also functions as the same.</p>	X	X	X	X	
	ORIGINAL USAGE	REVENUE BUILDING			
	CURRENT USAGE	REVENUE BUILDING			
	SUGGESTED USAGE	REVENUE BUILDING			
	PREPARED BY				
	SOURCE	INVENTORY OF MONUMENTS IN BURSA (BURSA ANIT ESER ENVANTER KİTABI)			






BURSA SITE MANAGEMENT UNIT		INVENTORY PAGE			
“BURSA VE CUMALIKIZIK: THE BIRTH OF THE OTTOMAN EMPIRE” UNESCO NOMINATION FILE		KHANS REGION (ORHAN GAZI COMPLEX AND ITS SURROUNDINGS)			
		BUFFER ZONE			
NAME	AHMET VEFİK PASHA THEATRE (COMMUNITY CENTRE)	KEY MAP NO	B38		
CITY/DISTRICT/NEIGHBOURHOOD	BURSA/OSMANGAZI	INVENTORY NO	A325		
MAP SECTION/BLOCK/PLOT	OLD. 169/1525/107 NEW.01/4350/6				
ADDRESS	ALACAMEŞCİT N. ATATÜRK ST.				
MONUMENT	ORDERED BY	ARCHITECT	MÜNEVVER BELEN	ARCH. PERIOD	REPUBLIC PERIOD
	CONST. DATE	1938-1940	INSCRIPTION	WAQF RECORDS	

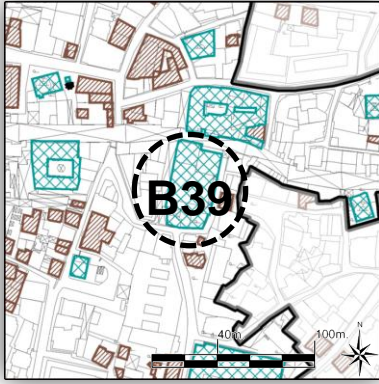


INSPECTION DATE	05.07.2012	MAINTENANCE RESPONSIBILITY	MINISTRY OF CULTURE AND TOURISM
CURRENT OWNER	MINISTRY OF CULTURE AND TOURISM		
REPAIRS	1950,1951,1957, 2005-2006		


DETAILED DEFINITION	TECHNICAL INFORMATION			
	Water	Heat	Elec.	Sew.
<p>In 1930's, international trends were adopted instead of national trends in the architectural environment in Turkey in accordance with an approach embraced by the leaders of the Turkish Republic which had a basic target of westernisation and notions as simplicity, economy and functionality became effective. An example of this is the Public House which today is known as Ahmet Vefik Pasha Theatre. An architectural project competition was organised in Bursa in 1938 for a public house building due to 6th anniversary of the foundation of Public Houses and five architects joined the competition and the project of Münevver Belen, one of the first women architects in Turkey, was elected for implementation. A large cinema hall and classrooms in the ground floor, administrative sections in the first floor and spaces allocated for Atatürk were available in the project. After the completion of the building in 1940, public house remained there with various activities however the building which was named as the Government Office number 2 parallel to the closure of all public houses in Turkey in 1951, first served as a cinema and then as a theatre starting from 1957. The building has undergone significant changes within the course of time, a tile covered hipped-roof was built instead of the terrace roof and also various annexes were made.</p>	X	X	X	X
	ORIGINAL USAGE			
	COMMUNITY CENTRE			
	CURRENT USAGE			
	THEATRE			
	SUGGESTED USAGE			
	THEATRE			
PREPARED BY				
				
SOURCE	INVENTORY OF MONUMENTS IN BURSA (BURSA ANIT ESER ENVANTER KİTABI)			



BURSA SITE MANAGEMENT UNIT		INVENTORY PAGE			
“BURSA VE CUMALIKIZIK: THE BIRTH OF THE OTTOMAN EMPIRE” UNESCO NOMINATION FILE		KHANS REGION (ORHAN GAZI COMPLEX AND ITS SURROUNDINGS)			
		BUFFER ZONE			
NAME	NALINCILAR TURKISH BATH	KEY MAP NO	B39		
CITY/DISTRICT/NEIGHBOURHOOD	BURSA/OSMANGAZI	INVENTORY NO	A120		
MAP SECTION/BLOCK/PLOT	OLD. 172/430/1 NEW. 1/4355/1				
ADDRESS	TUZ PAZARI N. TUZ PAZARI ST.				
MONUMENT	ORDERED BY	MURAD I	ARCHITECT	ARCH. PERIOD	OTTOMAN PERIOD
	CONST. DATE	1360-1389	INSCRIPTION	WAQF RECORDS	




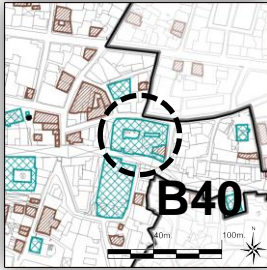
INSPECTION DATE	05.07.2012	MAINTENANCE RESPONSIBILITY	
CURRENT OWNER			
REPAIRS	1572,1631,1791		

DETAILED DEFINITION	TECHNICAL INFORMATION			
	Water	Heat	Elec.	Sew.
<p>The Turkish Bath built by Murad I. is called as also Hüdavendigâr, Galle Bazaarı, Postacılar and Tahl Bazaar. The building is in Tuz Pazarı Bazaar. Nalincilar Turkish Bath is featured as a double bath. Walls of this double bath which has a dimension of 28 x 50 mts. and located on a ground of approximately 1400 m2 are laid with stones and bricks. Frigidarium and caldarium sections of the womens' part were destroyed and dome of the frigidarium in the men's part collapsed. Different from the ones seen in other Turkish Baths, the tepidarium is surrounded by iwans on four sides. It is one of the most favourite Turkish baths during the 14th and 15th century. The Turkish bath which served until 19th century probably sustained damage in the great earthquake in 1855 and the women's section was destroyed.</p>	X	X	X	X
	ORIGINAL USAGE			
	TURKISH BATH			
	CURRENT USAGE			
	SUGGESTED USAGE			
PREPARED BY				
				
SOURCE	INVENTORY OF MONUMENTS IN BURSA (BURSA ANIT ESER ENVANTER KİTABI)			



BURSA SITE MANAGEMENT UNIT		INVENTORY PAGE	
“BURSA VE CUMALIKIZIK: THE BIRTH OF THE OTTOMAN EMPIRE” UNESCO NOMINATION FILE		KHANS REGION (ORHAN GAZI COMPLEX AND ITS SURROUNDINGS)	
		BUFFER ZONE	

NAME	KÜTAHYA KHAN		KEY MAP NO	B40		
CITY/DISTRICT/NEIGHBOURHOOD	BURSA/OSMANGAZI		INVENTORY NO	A121		
MAP SECTION/BLOCK/PLOT	OLD. 171/427/1 NEW. 1/4338/1-36					
ADDRESS	TUZ PAZARI N. TUZ PAZARI ST.					
MONUMENT	ORDERED BY	EMİR EFENDİ	ARCHITECT		ARCH. PERIOD	OTTOMAN PERIOD
	CONST. DATE	1421-1461	INSCRIPTION		WAQF RECORDS	




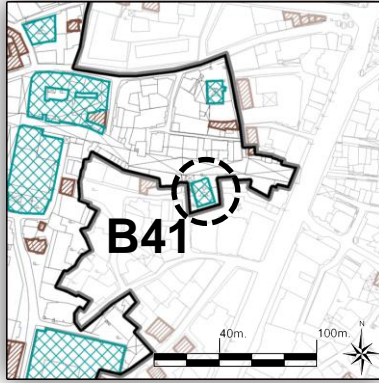
INSPECTION DATE	05.08.2012	MAINTENANCE RESPONSIBILITY	
CURRENT OWNER			
REPAIRS	1742, 1770, 2010		

DETAILED DEFINITION	TECHNICAL INFORMATION			
	Water	Heat	Elec.	Sew.
The Khan located in Tuz Pazari Street was built in the period of Murad II. (1404-1451) and is the endowment of Buharalı Emir Efendi, the bridegroom of Yıldırım Bayezid. The Kahn which served for the shoe makers as a workhops and warehouse until quite recently, today is restored by the Metropolitan Municipality of Bursa according to its' original construction.	X	X	X	X
	ORIGINAL USAGE			
	KHAN			
	CURRENT USAGE			
	SUGGESTED USAGE			
PREPARED BY				
SOURCE	INVENTORY OF MONUMENTS IN BURSA (BURSA ANIT ESER ENVANTER KİTABI)			






BURSA SITE MANAGEMENT UNIT			INVENTORY PAGE			
"BURSA VE CUMALIKIZIK: THE BIRTH OF THE OTTOMAN EMPIRE" UNESCO NOMINATION FILE			KHANS REGION (ORHAN GAZI COMPLEX AND ITS SURROUNDINGS)			
			BUFFER ZONE			
NAME	ŞERAFEDDİN PASHA MOSQUE		KEY MAP NO	B41		
CITY/DISTRICT/NEIGHBOURHOOD	BURSA/OSMANGAZI		INVENTORY NO	A51		
MAP SECTION/BLOCK/PLOT	OLD. 01/4347/25 NEW.-/4347/25					
ADDRESS	ALACAMESCİT N. TUZ PAZARI ST.					
MONUMENT	ORDERED BY	ŞERAFEDDİN PASHA	ARCHITECT		ARCH. PERIOD	OTTOMAN PERIOD
	CONST. DATE	15th Century	INSCRIPTION	AVAILABLE	WAQF RECORDS	


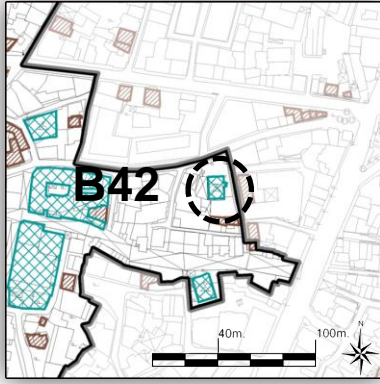


INSPECTION DATE	05.07.2012	MAINTENANCE RESPONSIBILITY	GENERAL DIRECTORATE FOR FOUNDATIONS		
CURRENT OWNER	GENERAL DIRECTORATE FOR FOUNDATIONS				
REPAIRS	1847, 1986				


DETAILED DEFINITION	TECHNICAL INFORMATION					
	Water	Heat	Elec.	Sew.		
<p>It is known as Şerafeddin Pasha or Okçular Mosque. It is located in Okçular Bazar in Osmangazi District. The mosque was built in the period of Murad II. in 1479 by Şerafeddin Pasha, one of the commanders of Murad II. The square-planned mosque with a main prayer section having a dimension of 8,80 x 8,80 mts. is covered with a lead-coated dome seated on a chequered belt in the inside and an octagonal frame at the outside. Main walls are laid with a series of two layers of bricks and two layers of stone. While the narthex previously had masonry piers and covered with vault, it was replaced by a roof underproped with timber pillars. The minaret at the northwest of the mosque which is laid with one layer of ashlar and two layers of bricks has an octagonal pediment and a cylindrical brick work body. There is a graveyard behind the fountain next to the mosque belonging to another Şerafeddin Pasha who died in 1894/1895.</p>	X	X	X	X		
	ORIGINAL USAGE	MOSQUE				
	CURRENT USAGE	MOSQUE				
	SUGGESTED USAGE	MOSQUE				
	PREPARED BY					
	SOURCE	INVENTORY OF MONUMENTS IN BURSA (BURSA ANIT ESER ENVANTER KİTABI)				



BURSA SITE MANAGEMENT UNIT		INVENTORY PAGE				
“BURSA VE CUMALIKIZIK: THE BIRTH OF THE OTTOMAN EMPIRE” UNESCO NOMINATION FILE		KHANS REGION (ORHAN GAZI COMPLEX AND ITS SURROUNDINGS)				
		BUFFER ZONE				
NAME	KARA KADI MOSQUE	KEY MAP NO	B42			
CITY/DISTRICT/NEIGHBOURHOOD	BURSA/OSMANGAZI	INVENTORY NO	A50			
MAP SECTION/BLOCK/PLOT	OLD. 4/420/32-33 NEW.-/4341/4					
ADDRESS	KARAKADI N. ÇANCILAR ST.					
MONUMENT	ORDERED BY	HÜSAMEDDİN KARAKADI	ARCHITECT		ARCH. PERIOD	OTTOMAN PERIOD
	CONST. DATE	15th Century	INSCRIPTION	AVAILABLE	WAQF RECORDS	



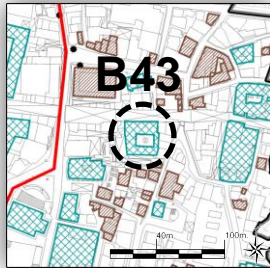
INSPECTION DATE	05.07.2012	MAINTENANCE RESPONSIBILITY	GENERAL DIRECTORATE FOR FOUNDATIONS
CURRENT OWNER	GENERAL DIRECTORATE FOR FOUNDATIONS		
REPAIRS	1847,1986		

DETAILED DEFINITION	TECHNICAL INFORMATION			
	Water	Heat	Elec.	Sew.
<p>The mosque located in Karakadi Street was built in the period of Fatih Sultan Mehmed (1451-1481) by Seyyid Hüseyin Hüsameddin Kararakadi. It is a single dome mosque with a square plan main prayer section with dimensions of 5,5 x 5,5 mts. It can be identified as a typical Bursa mosque with a three-niche narthex, gable wall and brickwork minaret. Main walls are laid with rubble stone and bricks. For many years after being privately owned, at the end of 1930's, it was used as a warehouse and the main entrance at the north was closed and the window at the south was widened and turned into a wall. Moreover, the minaret at the northeast was destructed and only the octagonal pediment could survive. While it was in an extremely dilapidated situation, it was renovated in 1980's and opened to prayer.</p>	X	X	X	X
	ORIGINAL USAGE			
	MOSQUE			
	CURRENT USAGE			
	MOSQUE			
	SUGGESTED USAGE			
MOSQUE				
PREPARED BY				
				
SOURCE	INVENTORY OF MONUMENTS IN BURSA (BURSA ANIT ESER ENVANTER KİTABI)			




BURSA SITE MANAGEMENT UNIT		INVENTORY PAGE	
"BURSA VE CUMALIKIZIK: THE BIRTH OF THE OTTOMAN EMPIRE" UNESCO NOMINATION FILE		KHANS REGION (ORHAN GAZI COMPLEX AND ITS SURROUNDINGS)	
		BUFFER ZONE	

NAME	TUZ KHAN		KEY MAP NO	B43
CITY/DISTRICT/NEIGHBOURHOOD	BURSA/OSMANGAZI		INVENTORY NO	A118
MAP SECTION/BLOCK/PLOT	OLD. 144/438 /- NEW.-/5818/-			
ADDRESS	ORHAN BEY N. TUZ PAZARI ST.			
MONUMENT	ORDERED BY	UMUR BEY	ARCHITECT	ARCH. PERIOD
	CONST. DATE	1454	INSCRIPTION	OTTOMAN PERIOD
			WAQF RECORDS	


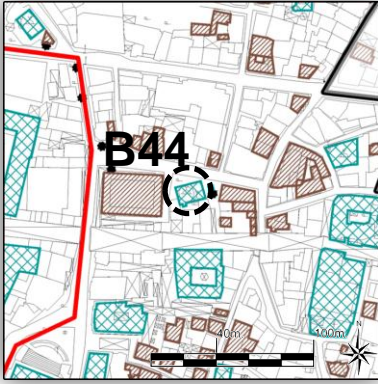


INSPECTION DATE	05.07.2012	MAINTENANCE RESPONSIBILITY	GENERAL DIRECTORATE FOR FOUNDATIONS
CURRENT OWNER			
REPAIRS	16th Century , 17th Century, 2006-2007		

DETAILED DEFINITION	TECHNICAL INFORMATION			
	Water	Heat	Elec.	Sew.
<p>The building located in Tuz Pazari is a small khan endowed in 1454 by Umur Bey, the son of Timurtaş Pasha to generate income for his mosque. It has thirty five rooms being eighteen on the upper floor and seventeen on the ground floor. The Kahn, with walls laid with ashlar and bricks, consists of rooms aligned in two floors around a courtyard and porches in front of these rooms. The porches are covered with dome and vaults and the rooms are covered with barrel vault. There is no mosque in the middle. While the Khan which was extremely damaged in the 1855 earthquake and 1901 fire was in a dilapidated state, it was restored by the Municipality of Osmangazi and introduced in the commercial life.</p>	X	X	X	X
	ORIGINAL USAGE			
	KHAN			
	CURRENT USAGE			
	BAZAAR			
	SUGGESTED USAGE			
BAZAAR				
PREPARED BY				
				
SOURCE	INVENTORY OF MONUMENTS IN BURSA (BURSA ANIT ESER ENVANTER KİTABI)			



BURSA SITE MANAGEMENT UNIT		INVENTORY PAGE			
“BURSA VE CUMALIKIZIK: THE BIRTH OF THE OTTOMAN EMPIRE” UNESCO NOMINATION FILE		KHANS REGION (ORHAN GAZI COMPLEX AND ITS SURROUNDINGS)			
		BUFFER ZONE			
NAME	TUZ PAZARI MOSQUE	KEY MAP NO	B44		
CITY/DISTRICT/NEIGHBOURHOOD	BURSA/OSMANGAZI	INVENTORY NO	A116		
MAP SECTION/BLOCK/PLOT	OLD. 1444/436/11	NEW.-/5815/12			
ADDRESS	ORHAN BEY N. TUZ PAZARI ST.				
MONUMENT	ORDERED BY	KARA ALI BEY	ARCHITECT	ARCH. PERIOD	OTTOMAN PERIOD
	CONST. DATE	1479	INSCRIPTION	WAQF RECORDS	



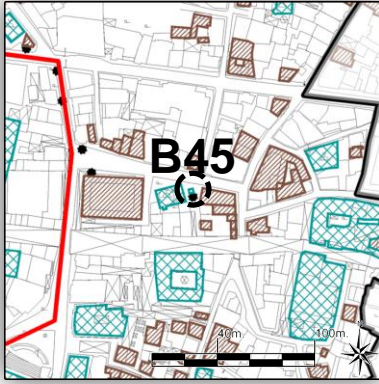
INSPECTION DATE	05.07.2012	MAINTENANCE RESPONSIBILITY	GENERAL DIRECTORATE FOR FOUNDATIONS
CURRENT OWNER	GENERAL DIRECTORATE FOR FOUNDATIONS		
REPAIRS			

DETAILED DEFINITION	TECHNICAL INFORMATION				
	Water	Heat	Elec.	Sew.	
<p>It is located on Tuzpazari Street in Osmangazi District. The mosque which is known to be built in the period of Fatih Sultan Mehmed (1451-1481) in 1479 by Kara Ali Bey has a square-like main prayer section with a dimension of 8,98 x 8,87 mts. This place is covered with a lead-coated dome seated on a frame chequered belt in the inside and an octagonal frame at the outside. The 3-niche narthex at the east of the mosque has a depth of 3,89 mts and is entirely closed. This place is covered with a dome in the middle and vaults on both sides. The walls of the mosque are laid with a combination of ashlar and rubble stones and series of bricks. The gable wall in the narthex is finished with two layers of spiked eaves and ornamented with brickworks and the front arches are laid with two layers of bricks and a layer of ashlar. The pediment of the minaret next to the southern wall is constructed with rubble stone and bricks and its' grooved body is made of bricks arranged in the form hollow panel work.</p> <p>Tuz Pazari minaret which is laid entirely in bricks did not lose its authenticity and is one of the most beautiful minarets in Bursa in terms of brick ornamentation.</p>		X	X	X	
	ORIGINAL USAGE	MOSQUE			
	CURRENT USAGE	MOSQUE			
	SUGGESTED USAGE	MOSQUE			
	PREPARED BY				
SOURCE	INVENTORY OF MONUMENTS IN BURSA (BURSA ANIT ESER ENVANTER KİTABI)				






BURSA SITE MANAGEMENT UNIT		INVENTORY PAGE	
"BURSA VE CUMALIKIZIK: THE BIRTH OF THE OTTOMAN EMPIRE" UNESCO NOMINATION FILE		KHANS REGION (ORHAN GAZI COMPLEX AND ITS SURROUNDINGS)	
		BUFFER ZONE	
NAME	TUZ BAZAAR FOUNTAIN	KEY MAP NO	B45
CITY/DISTRICT/NEIGHBOURHOOD	BURSA/OSMANGAZI	INVENTORY NO	A117
MAP SECTION/BLOCK/PLOT	OLD. NEW.-/5842/1		
ADDRESS	TUZ PAZARI N. YENI BAZAAR REGION		
MONUMENT	ORDERED BY	ARCHITECT	ARCH. PERIOD
	CONST. DATE	INSCRIPTION	WAQF RECORDS
			OTTOMAN PERIOD

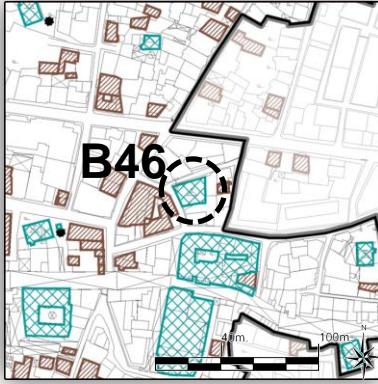


INSPECTION DATE	05.07.2012	MAINTENANCE RESPONSIBILITY	
CURRENT OWNER			
REPAIRS	1972, 1980		

DETAILED DEFINITION	TECHNICAL INFORMATION			
	Water	Heat	Elec.	Sew.
It is located next to Tuz Pazari Mosque at the middle of flower bazaar. It is located on a four-fronted, square based pool like basin with semi circles at the middle of its sides. The middle of the panel marble is carved and gridded with a lattice. The reservoir of the fountain can be seen at the behind of the lattice. It was renovated by Bursa Association of Ancient Monument Lovers in 1972.	X			X
	ORIGINAL USAGE			
	FOUNTAIN			
	CURRENT USAGE			
	FOUNTAIN			
	SUGGESTED USAGE			
	FOUNTAIN			
PREPARED BY				
				
SOURCE	INVENTORY OF MONUMENTS IN BURSA (BURSA ANIT ESER ENVANTER KİTABI)			



BURSA SITE MANAGEMENT UNIT		INVENTORY PAGE			
"BURSA VE CUMALIKIZIK: THE BIRTH OF THE OTTOMAN EMPIRE" UNESCO NOMINATION FILE		KHANS REGION (ORHAN GAZI COMPLEX AND ITS SURROUNDINGS)			
		BUFFER ZONE			
NAME	HAYREDDİN PASHA MOSQUE	KEY MAP NO	B46		
CITY/DISTRICT/NEIGHBOURHOOD	BURSA/OSMANGAZI	INVENTORY NO	A122		
MAP SECTION/BLOCK/PLOT	OLD. 171/425/5 NEW.-/4337/1				
ADDRESS	TUZ PAZARI N. KAPI ARALIĞI ST. NO: 17				
MONUMENT	ORDERED BY	HAYREDDİN PASHA	ARCHITECT	ARCH. PERIOD	OTTOMAN PERIOD
	CONST. DATE	14th Century	INSCRIPTION	WAQF RECORDS	



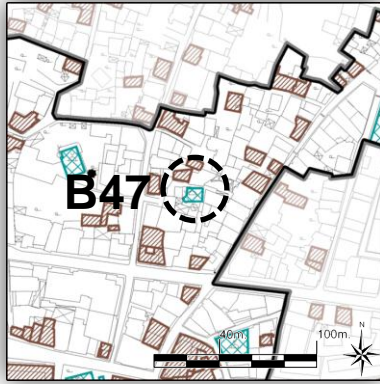
INSPECTION DATE	05.07.2012	MAINTENANCE RESPONSIBILITY	GENERAL DIRECTORATE FOR FOUNDATIONS
CURRENT OWNER	GENERAL DIRECTORATE FOR FOUNDATIONS		
REPAIRS			

DETAILED DEFINITION	TECHNICAL INFORMATION			
	Water	Heat	Elec.	Sew.
<p>The mosque located in Tuzpazarı quarter was built by Çandarlı Kara Halil Hayrettin Pasha, the well-known vizier of Murad I. Hayrettin Pasha who built the mosque and minaret at the same time has become the constructor of the Green Mosque in İznik. Hayrettin Pasha Mosque was first built with a roof then in 1863 it was reconstructed by Salih Efendi, Administrator of the foundation of the mosque, and survived until today in this state. Solely the minaret of the mosque remained authentic.</p>	X	X	X	X
	ORIGINAL USAGE			
	MOSQUE			
	CURRENT USAGE			
	MOSQUE			
	SUGGESTED USAGE			
	MOSQUE			
PREPARED BY				
SOURCE	INVENTORY OF MONUMENTS IN BURSA (BURSA ANIT ESER ENVANTER KİTABI)			




BURSA SITE MANAGEMENT UNIT		INVENTORY PAGE	
“BURSA VE CUMALIKIZIK: THE BIRTH OF THE OTTOMAN EMPIRE” UNESCO NOMINATION FILE		KHANS REGION (ORHAN GAZI COMPLEX AND ITS SURROUNDINGS)	
		BUFFER ZONE	

NAME	ALANYA – ALANYERİ MOSQUE		KEY MAP NO	B47	
CITY/DISTRICT/NEIGHBOURHOOD	BURSA/OSMANGAZI		INVENTORY NO	A91	
MAP SECTION/BLOCK/PLOT	OLD. -/472/10 NEW.-/4418/84				
ADDRESS	TUZ PAZARI N. TEKKECİLER ST.				
MONUMENT	ORDERED BY		ARCHITECT	ARCH. PERIOD	OTTOMAN PERIOD
	CONST. DATE	1451-1481	INSCRIPTION	WAQF RECORDS	

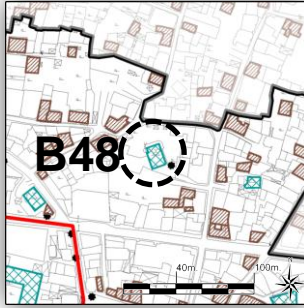


INSPECTION DATE	05.07.2012	MAINTENANCE RESPONSIBILITY	GENERAL DIRECTORATE FOR FOUNDATIONS
CURRENT OWNER	GENERAL DIRECTORATE FOR FOUNDATIONS		
REPAIRS			


DETAILED DEFINITION	TECHNICAL INFORMATION			
	Water	Heat	Elec.	Sew.
	X	X	X	X
	ORIGINAL USAGE			
	MOSQUE			
	CURRENT USAGE			
	MOSQUE			
The mosque is also known as Tekke Mescidi. Even though in some sources the Alanyeri Mosque at the north of Cumhuriyet Street is stated to be an artifact of the period of Fatih Sultan Mehmed, its' date of construction and contractor is not exactly known. Only the minaret pedestal of the building which is expressed to belong to the 15th century survived until today, preserving its authenticity.	SUGGESTED USAGE			
	MOSQUE			
	PREPARED BY			
SOURCE	INVENTORY OF MONUMENTS IN BURSA (BURSA ANIT ESER ENVANTER KİTABI)			
				



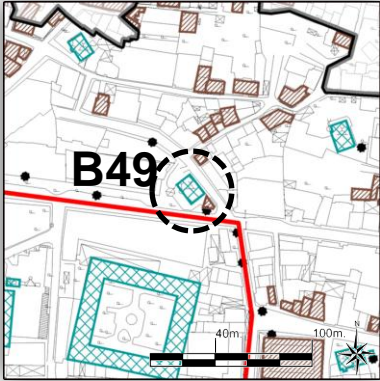


BURSA SITE MANAGEMENT UNIT		INVENTORY PAGE	
“BURSA VE CUMALIKIZIK: THE BIRTH OF THE OTTOMAN EMPIRE” UNESCO NOMINATION FILE		KHANS REGION (ORHAN GAZI COMPLEX AND ITS SURROUNDINGS)	
		BUFFER ZONE	
NAME	İSAMİL HAKKI BURSEVİ TEKKE AND MOSQUE	KEY MAP NO	B48
CITY/DISTRICT/NEIGHBOURHOOD	BURSA/OSMANGAZI	INVENTORY NO	A90
MAP SECTION/BLOCK/PLOT	OLD. 166/471/25 NEW.-/4419/4		
ADDRESS	TUZ PAZARI N. ÜRÜN ST. HOŞGÖR CULDESAC		
MONUMENT	ORDERED BY	ŞEYH İSMAIL HAKKI BURSEVİ	ARCHITECT
	CONST. DATE	1722	INSCRIPTION
		ARCH. PERIOD	OTTOMAN PERIOD
		WAQF RECORDS	



INSPECTION DATE	05.07.2012	MAINTENANCE RESPONSIBILITY	GENERAL DIRECTORATE FOR FOUNDATIONS
CURRENT OWNER	GENERAL DIRECTORATE FOR FOUNDATIONS		
REPAIRS	1843, 1900, 1964, 1978, 2005		

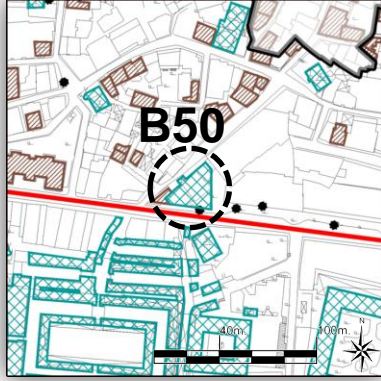
DETAILED DEFINITION	TECHNICAL INFORMATION			
	Water	Heat	Elec.	Sew.
<p>It is a group of buildings consisting of a dervish lodge, a dance hall (semahane), a prayer room (çilehane) and their premises built in the 18th century by Sheik İsmail Hakkı Bursevi who lived between 1653-1725 and was an Ottoman scientist and sufi and served until 1925. The house and guest house in the complex located between Cumhuriyet Street and Haşim İşcan Street were destroyed. There are rooms in the ground floor of the dance hall which today serves as a small mosque. The mosque (former dance hall) which can be accessed through the double winged stairs in the north, is covered a tile-coated timber roof. A minaret which is not in conformity with the general architectural style of the complex was built at the west side of the lodge apart from the building. There are rectangular shaped windows on the top and bottom sides of the walls of the mosque. There is a fountain under the stairs enclosed in a large pointed arch having an inscription dated 1722/1723. The mosque which was renovated again in 2005 after many renovations, still preserves its' authenticity. Rooms next to and over the prayer section which is accessed through an arch pedimented gate, today serve as a dormitory and Qur'an course for students.</p>	X	X	X	X
	ORIGINAL USAGE			
	MOSQUE			
	CURRENT USAGE			
	MOSQUE			
	SUGGESTED USAGE			
MOSQUE				
PREPARED BY				
				
SOURCE	INVENTORY OF MONUMENTS IN BURSA (BURSA ANIT ESER ENVANTER KİTABI)			




BURSA SITE MANAGEMENT UNIT		INVENTORY PAGE			
“BURSA VE CUMALIKIZIK: THE BIRTH OF THE OTTOMAN EMPIRE” UNESCO NOMINATION FILE		KHANS REGION (ORHAN GAZI COMPLEX AND ITS SURROUNDINGS)			
		BUFFER ZONE			
NAME	YİĞİD CEDİD MOSQUE	KEY MAP NO	B49		
CITY/DISTRICT/NEIGHBOURHOOD	BURSA/OSMANGAZI	INVENTORY NO	A92		
MAP SECTION/BLOCK/PLOT	OLD. 194/469/2 NEW.-/4420/10				
ADDRESS	REYHAN N. CUMHURİYET ST.				
MONUMENT	ORDERED BY	ARCHITECT	ARCH. PERIOD		
	CONST. DATE	1451-1481	INSCRIPTION		
		WAQF RECORDS	OTTOMAN PERIOD		
					
INSPECTION DATE	05.07.2012	MAINTENANCE RESPONSIBILITY	GENERAL DIRECTORATE FOR FOUNDATIONS		
CURRENT OWNER	GENERAL DIRECTORATE FOR FOUNDATIONS				
REPAIRS	1961, 2008				
DETAILED DEFINITION		TECHNICAL INFORMATION			
<p>It is located at the junction of Cumhuriyet Street and Reyhan Bazaar on Yeni Yiğit Street. The contractor and date of construction is not exactly known. However, some sources mention that the mosque was built by Hacı Ali, son of Yiğit who built the Yiğit Köhne Mosque and may have been built in the first half of the 15th century. The mosque with a square plan sustained extreme damage in 1855 earthquake and then became privately owned. It was opened to prayer as a mosque after the comprehensive renovation it has undergone in 1960.</p>		Water	Heat	Elec.	Sew.
		X	X	X	X
		ORIGINAL USAGE			
		MOSQUE			
		CURRENT USAGE			
		MOSQUE			
SUGGESTED USAGE		MOSQUE			
PREPARED BY					
SOURCE	INVENTORY OF MONUMENTS IN BURSA (BURSA ANIT ESER ENVANTER KİTABI)				



BURSA SITE MANAGEMENT UNIT		INVENTORY PAGE			
“BURSA VE CUMALIKIZIK: THE BIRTH OF THE OTTOMAN EMPIRE” UNESCO NOMINATION FILE		KHANS REGION (ORHAN GAZI COMPLEX AND ITS SURROUNDINGS)			
		BUFFER ZONE			
NAME	PERŞEMBE TURKISH BATH	KEY MAP NO	B50		
CITY/DISTRICT/NEIGHBOURHOOD	BURSA/OSMANGAZI	INVENTORY NO	A93		
MAP SECTION/BLOCK/PLOT	OLD. 194/469/5 NEW.-/4424/2				
ADDRESS	TAHTAKALE N. OKUL CULDESAC				
MONUMENT	ORDERED BY	HASANZADE KAZASKER MUSTAFA EFENDİ	ARCHITECT	ARCH. PERIOD	OTTOMAN PERIOD
	CONST. DATE	1451-1481	INSCRIPTION	WAQF RECORDS	



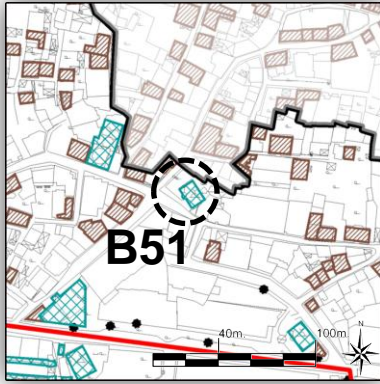
INSPECTION DATE	05.07.2012	MAINTENANCE RESPONSIBILITY	
CURRENT OWNER			
REPAIRS			

DETAILED DEFINITION	TECHNICAL INFORMATION			
	Water	Heat	Elec.	Sew.
<p>Perşembe Turkish Bath is at the north of the Khans Region. It was built by Hacı Hasanzade Kazasker Mustafa Efendi in the period of Fatih Sultan Mehmed. It was also named as Kadi Turkish Bath since most of the trustees were Kadi and Hodja. Perşembe Turkish Bath is a small “single bath”. A part of dressing rooms section was destroyed during the road extension works in Cumhuriyet Street between 1903-1906.</p>	X	X	X	X
	ORIGINAL USAGE			
	TURKISH BATH			
	CURRENT USAGE			
	BAZAAR			
	SUGGESTED USAGE			
	PREPARED BY			
				
SOURCE	INVENTORY OF MONUMENTS IN BURSA (BURSA ANIT ESER ENVANTER KİTABI)			




BURSA SITE MANAGEMENT UNIT		INVENTORY PAGE	
“BURSA VE CUMALIKIZIK: THE BIRTH OF THE OTTOMAN EMPIRE” UNESCO NOMINATION FILE		KHANS REGION (ORHAN GAZI COMPLEX AND ITS SURROUNDINGS)	
		BUFFER ZONE	

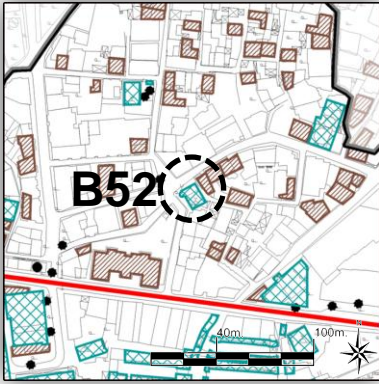

NAME	YENİ BEZZAZ MOSQUE		KEY MAP NO	B51	
CITY/DISTRICT/NEIGHBOURHOOD	BURSA/OSMANGAZI		INVENTORY NO	A89	
MAP SECTION/BLOCK/PLOT	OLD. 145/527/9 NEW.-/4423/62				
ADDRESS	REYHAN N. TAYAKNAMEN ST.				
MONUMENT	ORDERED BY	İBN-i BEZİRGAN	ARCHITECT	ARCH. PERIOD	OTTOMAN PERIOD
	CONST. DATE	1451-1481	INSCRIPTION	WAQF RECORDS	



INSPECTION DATE	05.07.2012	MAINTENANCE RESPONSIBILITY	GENERAL DIRECTORATE FOR FOUNDATIONS
CURRENT OWNER	GENERAL DIRECTORATE FOR FOUNDATIONS		
REPAIRS	H. 1218, 1963, 1996		

DETAILED DEFINITION	TECHNICAL INFORMATION			
	Water	Heat	Elec.	Sew.
<p>The building built in the period of Fatih (1451-1481) by a tradesman named İbn-i Bazergan is also known as Reyhan Mosque. The internal dimensions of the mosque is 7,55 x 7,55 mts and is covered with a large dome seated on an octagonal frame. The narthex with three niches and a high gable wall is covered with round vaults in the middle and cavetto vaults at the sides. The collapsed dome of the mosque which sustained severe damage during the 1855 earthquake was first replaced with a roof and again a dome was constructed during a renovation carried out by Bursa Association of Ancient Monument Lovers. The frame has a total of four windows being one on each direction however the one at the north side was closed. The minaret at the northwest side of the mosque has an octagonal pediment made of stone and a cylindrical body made of bricks. The bottom of minaret balcony is made of four layers of drop stone.</p>	X	X	X	X
	ORIGINAL USAGE			
	MOSQUE			
	CURRENT USAGE			
	MOSQUE			
	SUGGESTED USAGE			
MOSQUE				
PREPARED BY				
				
SOURCE	INVENTORY OF MONUMENTS IN BURSA (BURSA ANIT ESER ENVANTER KİTABI)			

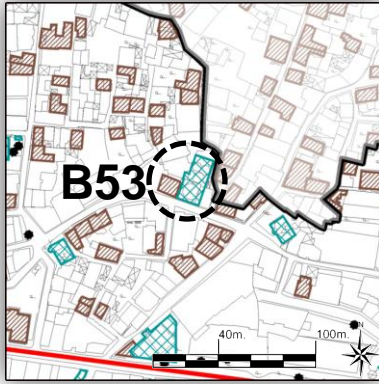


BURSA SITE MANAGEMENT UNIT		INVENTORY PAGE			
“BURSA VE CUMALIKIZIK: THE BIRTH OF THE OTTOMAN EMPIRE” UNESCO NOMINATION FILE		KHANS REGION (ORHAN GAZI COMPLEX AND ITS SURROUNDINGS)			
		BUFFER ZONE			
NAME	VELED-İ ENBİYA MOSQUE	KEY MAP NO	B52		
CITY/DISTRICT/NEIGHBOURHOOD	BURSA/OSMANGAZI	INVENTORY NO	A94		
MAP SECTION/BLOCK/PLOT	OLD.193/ 467/ 8	NEW.-/4402/16			
ADDRESS	REYHAN N. MANTICI ST. VE REYHAN ST.				
MONUMENT	ORDERED BY	SÜLE MEHMED PASHA	ARCHITECT		
	CONST. DATE	1449	INSCRIPTION		
		ARCH. PERIOD	OTTOMAN PERIOD		
		WAQF RECORDS			
					
INSPECTION DATE	05.07.2012	MAINTENANCE RESPONSIBILITY	GENERAL DIRECTORATE FOR FOUNDATIONS		
CURRENT OWNER	GENERAL DIRECTORATE FOR FOUNDATIONS				
REPAIRS	1890, 1974, 2009				
DETAILED DEFINITION		TECHNICAL INFORMATION			
<p>It is at the junction of Mantıcı Street and Reyhan Street. It was built in the period of Fatih by Süle Mehmed Pasha in 1449. It has a square plan together with its narthex. The mosque that was extremely damaged in 1855 earthquake was renovated in 1890 and was covered with a timber roof. The mosque with authentic east and west walls was restored in 2009.</p>		Water	Heat	Elec.	Sew.
		X	X	X	X
		ORIGINAL USAGE			
		MOSQUE			
		CURRENT USAGE			
		MOSQUE			
		SUGGESTED USAGE			
MOSQUE					
		PREPARED BY			
SOURCE		INVENTORY OF MONUMENTS IN BURSA (BURSA ANIT ESER ENVANTER KİTABI)			





BURSA SITE MANAGEMENT UNIT		INVENTORY PAGE		
“BURSA VE CUMALIKIZIK: THE BIRTH OF THE OTTOMAN EMPIRE” UNESCO NOMINATION FILE		KHANS REGION (ORHAN GAZI COMPLEX AND ITS SURROUNDINGS)		
		BUFFER ZONE		
NAME	REYHAN PASHA TURKISH BATH	KEY MAP NO	B53	
CITY/DISTRICT/NEIGHBOURHOOD	BURSA/OSMANGAZI	INVENTORY NO	A88	
MAP SECTION/BLOCK/PLOT	OLD. 191/543/2 NEW.-/4398/13			
ADDRESS	REYHAN N. REYHAN ST.			
MONUMENT	ORDERED BY	REYHAN PASHA ARCHITECT	ARCH. PERIOD	OTTOMAN PERIOD
	CONST. DATE	1431	INSCRIPTION	WAQF RECORDS



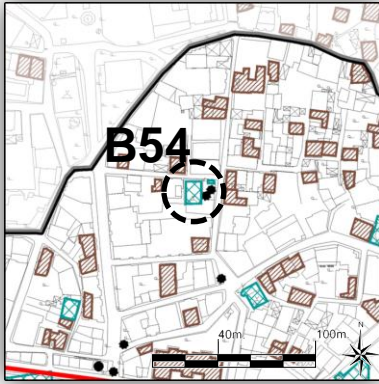
INSPECTION DATE	08.07.2012	MAINTENANCE RESPONSIBILITY	
CURRENT OWNER			
REPAIRS	1484,1969		

DETAILED DEFINITION	TECHNICAL INFORMATION			
	Water	Heat	Elec.	Sew.
It is located in Osmangazi District on Cumhuriyet Street. According to the documents, it was built in 1431 by Reyhan Pasha who was a Hadım Ağası (head of emasculators) in the palace in the period of Murad II (1421-1451) to generate income for his small Islamic monastery in Yenişehir. Frigidarium, caldarium and tepidarium sections of the Turkish bath which was featured in the single bath plan typology are covered with a dome. It continued to function as a Turkish bath until 1950's however was then used as a warehouse. It is evident that the building has a Turkish bath structure however it is in a highly dilapidated situation.				
	ORIGINAL USAGE			
	TURKISH BATH			
	CURRENT USAGE			
	SUGGESTED USAGE			
	PREPARED BY			
SOURCE	INVENTORY OF MONUMENTS IN BURSA (BURSA ANIT ESER ENVANTER KİTABI)			






BURSA SITE MANAGEMENT UNIT		INVENTORY PAGE	
“BURSA VE CUMALIKIZIK: THE BIRTH OF THE OTTOMAN EMPIRE” UNESCO NOMINATION FILE		KHANS REGION (ORHAN GAZI COMPLEX AND ITS SURROUNDINGS)	
		BUFFER ZONE	
NAME	MANTICI MOSQUE	KEY MAP NO	B54
CITY/DISTRICT/NEIGHBOURHOOD	BURSA/OSMANGAZI	INVENTORY NO	A87-1
MAP SECTION/BLOCK/PLOT	OLD. 192/549/10-11	NEW.-/4406/5	
ADDRESS	REYHAN N. MANTICI ST.		
MONUMENT	ORDERED BY	THE LOCAL POPULATION	ARCHITECT
	CONST. DATE	1451-1481	INSCRIPTION
		ARCH. PERIOD	OTTOMAN PERIOD
		WAQF RECORDS	

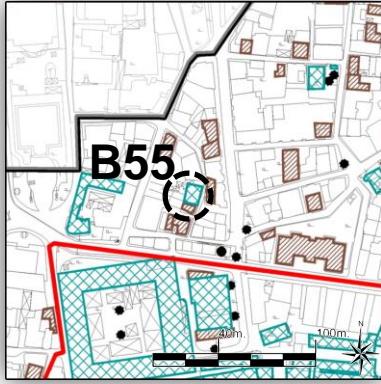


INSPECTION DATE	05.07.2012	MAINTENANCE RESPONSIBILITY	GENERAL DIRECTORATE FOR FOUNDATIONS
CURRENT OWNER	GENERAL DIRECTORATE FOR FOUNDATIONS		
REPAIRS			

<p>DETAILED DEFINITION</p> <p>It is mentioned in the kadi registers that the mosque located in Manticı Street was built in the period of Fatih Sultan Mehmed (1451-1481) by the neighbourhood residents. The main prayer section has a square-like plan with dimensions 8,10 x 8,25 mts. It has a timber work ceiling and tile-coated hipped roof. Gathering place for women was obtained by adding a mezzanine to the narthex with a depth of 4,60 mts. The mosque was renovated entirely in reinforced concrete within the course of time and no trails of its' authenticity were left. It has no minarets, however has a balcony instead.</p>	TECHNICAL INFORMATION			
	Water	Heat	Elec.	Sew.
	X	X	X	X
	ORIGINAL USAGE			
	MOSQUE			
	CURRENT USAGE			
	MOSQUE			
	SUGGESTED USAGE			
	MOSQUE			
	PREPARED BY			
				
SOURCE	INVENTORY OF MONUMENTS IN BURSA (BURSA ANIT ESER ENVANTER KİTABI)			



BURSA SITE MANAGEMENT UNIT		INVENTORY PAGE	
"BURSA VE CUMALIKIZIK: THE BIRTH OF THE OTTOMAN EMPIRE" UNESCO NOMINATION FILE		KHANS REGION (ORHAN GAZI COMPLEX AND ITS SURROUNDINGS)	
		BUFFER ZONE	
NAME	TAVUK PAZARI SMALL MOSQUE	KEY MAP NO	B55
CITY/DISTRICT/NEIGHBOURHOOD	BURSA/OSMANGAZI	INVENTORY NO	A95
MAP SECTION/BLOCK/PLOT	OLD. 234/692/8 NEW.-/6013/2		
ADDRESS	ŞEHREKÜSTÜ N. TAVUKÇU ST.		
MONUMENT	ORDERED BY	ARCHITECT	ARCH. PERIOD
	CONST. DATE	INSCRIPTION	WAQF RECORDS
			OTTOMAN PERIOD



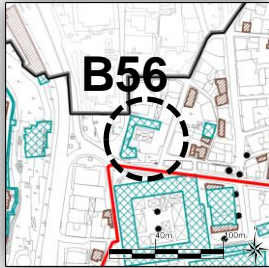
INSPECTION DATE	05.07.2012	MAINTENANCE RESPONSIBILITY	GENERAL DIRECTORATE FOR FOUNDATIONS
CURRENT OWNER	GENERAL DIRECTORATE FOR FOUNDATIONS		
REPAIRS			

DETAILED DEFINITION	TECHNICAL INFORMATION			
	Water	Heat	Elec.	Sew.
It is stuck among the stores in Şehreküstü Street. It is a building with a masonry wall, spiked eaves and timberwork roof. The authenticity of the mosque is lost to a great extent and it lost its function.				
	ORIGINAL USAGE			
	SMALL MOSQUE			
	CURRENT USAGE			
	SUGGESTED USAGE			
	PREPARED BY			
SOURCE	INVENTORY OF MONUMENTS IN BURSA (BURSA ANIT ESER ENVANTER KİTABI)			





BURSA SITE MANAGEMENT UNIT		INVENTORY PAGE	
"BURSA VE CUMALIKIZIK: THE BIRTH OF THE OTTOMAN EMPIRE" UNESCO NOMINATION FILE		KHANS REGION (ORHAN GAZI COMPLEX AND ITS SURROUNDINGS)	
		BUFFER ZONE	
NAME	MUDANYA (APOLYONT) KHAN	KEY MAP NO	B56
CITY/DISTRICT/NEIGHBOURHOOD	BURSA/OSMANGAZI	INVENTORY NO	A96
MAP SECTION/BLOCK/PLOT	OLD. 234/694/1-4-15 NEW.-/6014/14		
ADDRESS	ŞEHREKÜSTÜ N. CUMHURİYET ST. ZAFER SQUARE		
MONUMENT	ORDERED BY	ARCHITECT	ARCH. PERIOD
	CONST. DATE	INSCRIPTION	WAQF RECORDS
			OTTOMAN PERIOD

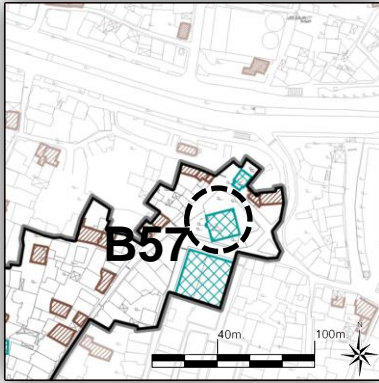


INSPECTION DATE	05.07.2012	MAINTENANCE RESPONSIBILITY	
CURRENT OWNER			
REPAIRS	2008		

DETAILED DEFINITION	TECHNICAL INFORMATION			
	Water	Heat	Elec.	Sew.
It is located at the west end of Cumhuriyet Street at the north of Piriç Khan. The Khan which has the characteristics of its era is a two-floor building with wooden construction with adobe brick filling where timber frame construction technique was applied. The name of Mudanya Khan is mentioned in Müftü Suyu Endowment and is mentioned to have 16 rooms in the upper floor. The khan which was restored recently has a commercial function.	X	X	X	X
	ORIGINAL USAGE			
	KHAN			
	CURRENT USAGE			
	BAZAAR			
	SUGGESTED USAGE			
	BAZAAR			
PREPARED BY				
SOURCE	INVENTORY OF MONUMENTS IN BURSA (BURSA ANIT ESER ENVANTER KİTABI)			



BURSA SITE MANAGEMENT UNIT		INVENTORY PAGE			
"BURSA VE CUMALIKIZIK: THE BIRTH OF THE OTTOMAN EMPIRE" UNESCO NOMINATION FILE		KHANS REGION (ORHAN GAZI COMPLEX AND ITS SURROUNDINGS)			
		BUFFER ZONE			
NAME	ABDAL MEHMED MOSQUE	KEY MAP NO	B57		
CITY/DISTRICT/NEIGHBOURHOOD	BURSA/OSMANGAZI	INVENTORY NO	A48		
MAP SECTION/BLOCK/PLOT	OLD. -/ 517/6	NEW.-/2395/5			
ADDRESS	TUZ PAZARI N. TAHAL ST.				
MONUMENT	ORDERED BY	BAŞÇI İBRAHİM	ARCHITECT	ARCH. PERIOD	OTTOMAN PERIOD
	CONST. DATE	15th Century	INSCRIPTION	WAQF RECORDS	



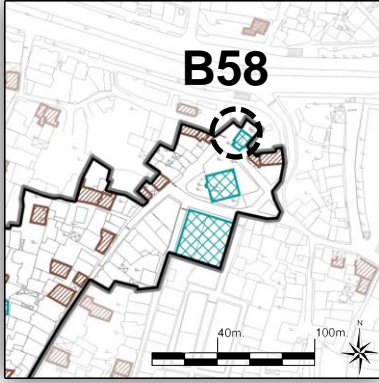
INSPECTION DATE	05.07.2012	MAINTENANCE RESPONSIBILITY	GENERAL DIRECTORATE FOR FOUNDATIONS
CURRENT OWNER	GENERAL DIRECTORATE FOR FOUNDATIONS		
REPAIRS	1955, 2000		

DETAILED DEFINITION	TECHNICAL INFORMATION			
	Water	Heat	Elec.	Sew.
<p>It is also known as Abdal Mehmed Mosque. Abdal Mosque, located at the crossroads of Abdal Street, Tahal Street and Gül Street was built by Başçı İbrahim to the name of Abdal Mehmed, a well-known sofi who lived in the period of Murad II. The rectangular planned mosque which was built in east to west direction with internal diameters of 8,19 mts x 15,34 mts is covered with two elliptical domes. The main prayer section is segregated into two with a pointed arch. The mihrab (altar) was built next to the south foot of this arch. 3-niched narthex built highly wide according to this planning scheme is covered with three domes and is carried with two side walls and three pointed arches that are connected to the masonry feet in the middle. A tomb and a fountain were built next to the mosque which has cut limestone and brick masonry.</p>	X	X	X	X
	ORIGINAL USAGE			
	MOSQUE			
	CURRENT USAGE			
	MOSQUE			
	SUGGESTED USAGE			
	MOSQUE			
SOURCE	INVENTORY OF MONUMENTS IN BURSA (BURSA ANIT ESER ENVANTER KİTABI)			






BURSA SITE MANAGEMENT UNIT		INVENTORY PAGE			
"BURSA VE CUMALIKIZIK: THE BIRTH OF THE OTTOMAN EMPIRE" UNESCO NOMINATION FILE		KHANS REGION (ORHAN GAZI COMPLEX AND ITS SURROUNDINGS)			
		BUFFER ZONE			
NAME	ABDAL MEHMED TOMB	KEY MAP NO	B58		
CITY/DISTRICT/NEIGHBOURHOOD	BURSA/OSMANGAZI	INVENTORY NO	A47		
MAP SECTION/BLOCK/PLOT	OLD. -/515/- NEW. -/2394/4				
ADDRESS	TUZ PAZARI N. TAHAL ST.				
MONUMENT	ORDERED BY	MURAD II	ARCHITECT	ARCH. PERIOD	OTTOMAN PERIOD
	CONST. DATE	1450	INSCRIPTION	WAQF RECORDS	

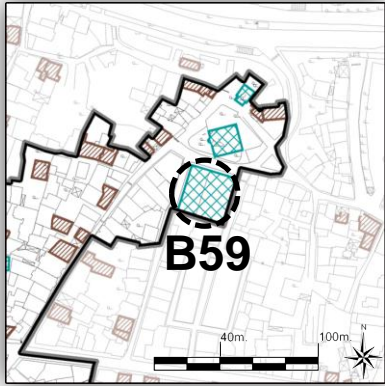


INSPECTION DATE	05.07.2012	MAINTENANCE RESPONSIBILITY	GENERAL DIRECTORATE FOR FOUNDATIONS
CURRENT OWNER	GENERAL DIRECTORATE FOR FOUNDATIONS		
REPAIRS	1953		


DETAILED DEFINITION	TECHNICAL INFORMATION			
	Water	Heat	Elec.	Sew.
<p>It was built by Murad II. in 1450 against the Mosque with the same name. Abdal Mehmed is one of the sufis' who lived in 14th and 15th century. This is clearly inscribed on the inscription attached above the main entrance with a dimension of 0,50 x 0,80 cms. The tomb with dimensions of 5,85 x 6,20 mts. is seated on an octagonal frame and covered with a lead-coated dome. The walls of the tomb are laid with three layers of brick and a layer of ashlar and vertical bricks in between and finished with spiked eaves. In his book of travels, Evliya Çelebi states that Abdal Tomb is a beautiful building where passers-by had a rest and prayed.</p>			X	X
	ORIGINAL USAGE			
	TOMB			
	CURRENT USAGE			
	TOMB			
	SUGGESTED USAGE			
TOMB				
PREPARED BY				
				
SOURCE	INVENTORY OF MONUMENTS IN BURSA (BURSA ANIT ESER ENVANTER KİTABI)			



BURSA SITE MANAGEMENT UNIT		INVENTORY PAGE	
"BURSA VE CUMALIKIZIK: THE BIRTH OF THE OTTOMAN EMPIRE" UNESCO NOMINATION FILE		KHANS REGION (ORHAN GAZI COMPLEX AND ITS SURROUNDINGS)	
		BUFFER ZONE	
NAME	ABDAL WAREHOUSE	KEY MAP NO	B59
CITY/DISTRICT/NEIGHBOURHOOD	BURSA/OSMANGAZI	INVENTORY NO	A49
MAP SECTION/BLOCK/PLOT	OLD. - NEW.01/2398/1		
ADDRESS	ABDALMEHMED N. TAHAL ST. 4. CAMI RANGE		
MONUMENT	ORDERED BY	ARCHITECT	ARCH. PERIOD
	CONST. DATE	INSCRIPTION	WAQF RECORDS

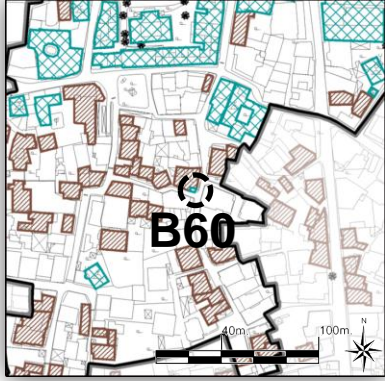


INSPECTION DATE	05.10.2012	MAINTENANCE RESPONSIBILITY	
CURRENT OWNER			
REPAIRS			


DETAILED DEFINITION	TECHNICAL INFORMATION			
	Water	Heat	Elec.	Sew.
The building located in Osmangazi District on Abdal Mehmed Street is a stone building. There were no information's mentioned in the sources concerning its' date of construction. The building which serves as a warehouse today is registered with a Galle Khan (Tahıl Khan) inventory number.	ORIGINAL USAGE			
	CURRENT USAGE			
	WAREHOUSE			
	SUGGESTED USAGE			
	PREPARED BY			
				
SOURCE	INVENTORY OF MONUMENTS IN BURSA (BURSA ANIT ESER ENVANTER KİTABI)			



BURSA SITE MANAGEMENT UNIT		INVENTORY PAGE	
“BURSA VE CUMALIKIZIK: THE BIRTH OF THE OTTOMAN EMPIRE” UNESCO NOMINATION FILE		KHANS REGION (ORHAN GAZI COMPLEX AND ITS SURROUNDINGS)	
		BUFFER ZONE	
NAME	GÖZEDİCİ DEDE GRAVEYARD	KEY MAP NO	B60
CITY/DISTRICT/NEIGHBOURHOOD	BURSA/OSMANGAZI	INVENTORY NO	A140
MAP SECTION/BLOCK/PLOT	OLD. NEW. 01/5556/59		
ADDRESS	OSMANGAZI N. İNEBEY CADDESİ GÖZEDE SK.		
MONUMENT	ORDERED BY	ARCHITECT	ARCH. PERIOD
	CONST. DATE	17th Century	INSCRIPTION
		WAQF RECORDS	OTTOMAN PERIOD



INSPECTION DATE	05.10.2012	MAINTENANCE RESPONSIBILITY	GENERAL DIRECTORATE FOR FOUNDATIONS
CURRENT OWNER	GENERAL DIRECTORATE FOR FOUNDATIONS		
REPAIRS			

DETAILED DEFINITION	TECHNICAL INFORMATION			
	Water	Heat	Elec.	Sew.
This is the single graveyard believed to belong to Gözedici Dede located in Osmangazi District on İnebey Street. He lived before XVII. Century and buried here after his death. However, the gravestone was renewed and inscribed afterwards. Therefore, the date on this stone 1306/1889 is the date of this inscription, not his death.				
	ORIGINAL USAGE			
	GRAVEYARD			
	CURRENT USAGE			
	GRAVEYARD			
	SUGGESTED USAGE			
GRAVEYARD				
PREPARED BY				
				
				SOURCE
INVENTORY OF MONUMENTS IN BURSA (BURSA ANIT ESER ENVANTER KİTABI)				