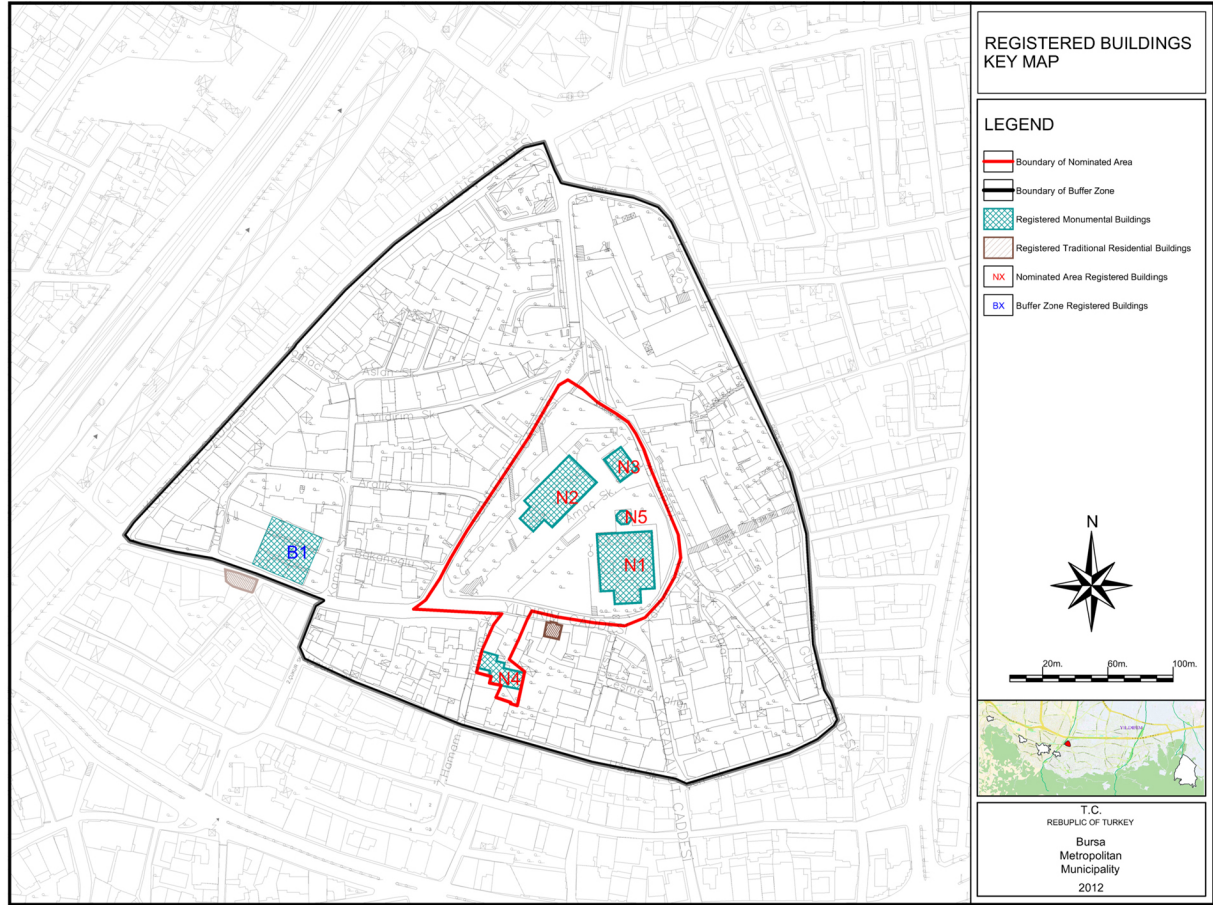


## Hüdavendigâr (Murad I) Complex Nominated Area and Buffer Zone

---



**HÜDAVENDİGAR (MURAD I) COMPLEX NOMINATED AREA  
REGISTERED BUILDINGS LIST**

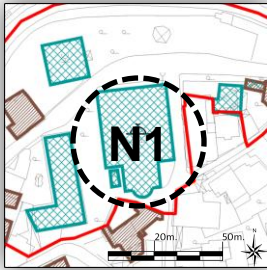
NO	NAME	CONSTRUCTION DATE
N1	HÜDAVENDİGAR (MURAD I) MOSQUE AND MADRASAH	1363- 1366
N2	MURAD I HÜDAVENDİGAR TOMB	1389
N3	HÜDAVENDİGAR (MURAD I) PUBLIC KITCHEN	1367- 1385
N4	CIK CIK ( GİR ÇIK ) TURKISH BATH	1365- 1366
N5	HÜDAVENDİGAR (MURAD I) MOSQUE FOUNTAIN	?
N6	TRANSFORMER	1924

**HÜDAVENDİGAR (MURAD I) COMPLEX BUFFER ZONE  
REGISTERED BUILDINGS LIST**


NO	NAME	CONSTRUCTION DATE
B1	ESKİ KAPLICA (THE OLD TURKISH BATH)	1385
B2	LAMİ ÇELEBİ MOSQUE	1528
B3	WATER RESERVOIR AND FOUNTAIN	?



BURSA SITE MANAGEMENT UNIT		INVENTORY PAGE			
"BURSA AND CUMALIKIZIK: THE BIRTH OF THE OTTOMAN EMPIRE" UNESCO NOMINATION FILE		HÜDAVENDİGAR COMPLEX			
		NOMINATED AREA (UNESCO WORLD HERITAGE SITE)			
NAME	HÜDAVENDİGAR (MURAD I) MOSQUE AND MADRASAH	KEY MAP NO	N 1		
CITY/DISTRICT/NEIGHBOURHOOD	BURSA/OSMANGAZI	INVENTORY NO	A270		
MAP SECTION/BLOCK/PLOT	OLD.26 / 296 /1 NEW.-/4153/1				
ADDRESS	ÇEKİRGE N. 1 .MURAT ST.				
MONUMENT	ORDERED BY	MURAD I	ARCHITECT	ARC. PERIOD	OTTOMAN PERIOD
	CONST. DATE	1363- 1366	INSCRIPTION	AVAILABLE	WAQF RECORDS

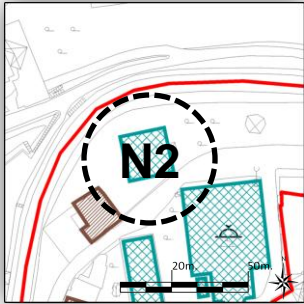


INSPECTION DATE	07.05.2012	MAINTENANCE RESPONSIBILITY	GENERAL DIRECTORATE FOR FOUNDATIONS
CURRENT OWNER	GENERAL DIRECTORATE FOR FOUNDATIONS		
REPAIRS	1520,1563,1619,1635,1905,1963,1975-76,1998		


DETAILED DEFINITION	TECHNICAL INFORMATION			
	Water	Heat	Elec.	Sew.
<p>It is located in Çekirge district. The most significant character of Murad Hüdavendigar I. Mosque is being considered as a mosque in the ground floor and a madrasah in the upper floor. Six masonry feet connected to each other with arches in front of the mosque ender prop the five domes.</p> <p>Drop vaults covering a hall with stairs ascending upstairs on both sides can be seen in the ground floor. There is an iwan on both sides and four rooms covered with vaults at the corners of the main area that is covered with a dome. In the praying section with barrel vault and illuminated with six windows, there is an altar with stalactites and ornamented with gold bronze placed inside the wall like a small iwan and a simple mimbar.</p> <p>When accessed to the upper floor through the stairs on both sides of the entrance hall of the ground floor, passing through two symmetrical vestibules a passage where six madrasah rooms are opened on both sides can be accessed. In front of the porch at the upper floor there are six masonry feet and pointed twin arches segregated with five columns between the feet. Rooms opening to the passage and the rooms opening to the vestibule that is accessed through the stairs are covered with vaults. Walls of the mosque were laid in one layer of stones and three layers of bricks and the single minaret is laid with bricks and the minaret balcony is accessed through six layers of stalactites. Some marble columns and column capitals taken from the Byzantium constructions can be seen in the mosque.</p>	x	x	x	x
	ORIGINAL USAGE			
	MOSQUE			
	CURRENT USAGE			
	MOSQUE			
	WaterGGESTED USAGE			
	MOSQUE			
PREPARED BY				
				
SOURCE	INVENTORY OF MONUMENTS IN BURSA (BURSA ANIT ESER ENVANTER KİTABI)			



BURSA SITE MANAGEMENT UNIT		INVENTORY PAGE				
"BURSA AND CUMALIKIZIK: THE BIRTH OF THE OTTOMAN EMPIRE" UNESCO NOMINATION FILE		HÜDAVENDİGAR COMPLEX				
		NOMINATED AREA (UNESCO WORLD HERITAGE SITE)				
NAME	MURAD I HÜDAVENDİGAR TOMB	KEY MAP NO	N 2			
CITY/DISTRICT/NEIGHBOURHOOD	BURSA/OSMANGAZI	INVENTORY NO	A268			
MAP SECTION/BLOCK/PLOT	OLD.267/1457/111 NEW.../4151/18					
ADDRESS	ÇEKİRGE N. 1 .MURAT ST.					
MONUMENT	ORDERED BY	YILDIRIM BAYEZID	ARCHITECT		ARC. PERIOD	OTTOMAN PERIOD
	CONST. DATE	1389	INSCRIPTION	AVAILABLE	WAQF RECORDS	



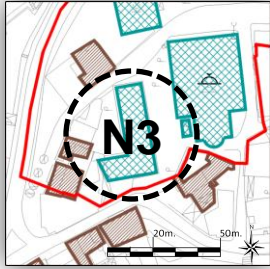
INSPECTION DATE	07.05.2012	MAINTENANCE RESPONSIBILITY	GENERAL DIRECTORATE FOR FOUNDATIONS		
CURRENT OWNER	GENERAL DIRECTORATE FOR FOUNDATIONS				
REPAIRS	1741, 1863.				

DETAILED DEFINITION	TECHNICAL INFORMATION				
	Water	Heat	Elec.	Sew.	
<p>The tomb of Murad Hüdavendigar I., built by Yıldırım Bayezid for his father who lost his life in Kosovo War in 1389, is located straight ahead of Hüdavendigar Mosque. It was reconstructed in 1741. The inscription is dated also 1741. The building was reconstructed by Sultan Abdülaziz in 1863 on its former foundations after it has sustained significant damages during the 1855 earthquake. The three stanchions once built outside the mosque in the northern front to support the building are the sole remnants.</p> <p>The tomb with a wall thickness of 1,3 mts has external dimension of 17,60 x 17,60 mts and build in a square plan. A dome is seated on an octagonal frame underproped by eight scagliola columns bonded to each other with an arch at the middle of the building. The dome and the surrounding vaults are coated with lead. Around the sarcophagus of Murad I. surrounded by brass bars, lie the sarcophaguses of Yakup Çelebi, son of Murad I.; Süleyman Çelebi, son of Yıldırım; Orhan Çelebi and Musa Çelebi, sons of Süleyman and Mehmed Çelebi, son of Bayezid II. The other three sarcophaguses are anonymous.</p>	x	x	x	x	
	ORIGINAL USAGE				
	TOMB				
	CURRENT USAGE				
	TOMB				
	SUGGESTED USAGE				
TOMB					
PREPARED BY					
					
SOURCE	INVENTORY OF MONUMENTS IN BURSA (BURSA ANIT ESER ENVANTER KİTABI)				






BURSA SITE MANAGEMENT UNIT		INVENTORY PAGE			
"BURSA AND CUMALIKIZIK: THE BIRTH OF THE OTTOMAN EMPIRE" UNESCO NOMINATION FILE		HÜDAVENDİGAR COMPLEX			
		NOMINATED AREA (UNESCO WORLD HERITAGE SITE)			
NAME	HÜDAVENDİGAR (MURAD I) PUBLIC KITCHEN		KEY MAP NO	N 3	
CITY/DISTRICT/NEIGHBOURHOOD	BURSA/OSMANGAZI		INVENTORY NO	A269	
MAP SECTION/BLOCK/PLOT	OLD. - / 997 / 5 NEW.-/4152/2				
ADDRESS	ÇEKİRGE N. 1 .MURAT ST.				
MONUMENT	ORDERED BY	MURAD I	ARCHITECT	ARC. PERIOD	OTTOMAN PERIOD
	CONST. DATE	1367- 1385	INSCRIPTION	WAQF RECORDS	

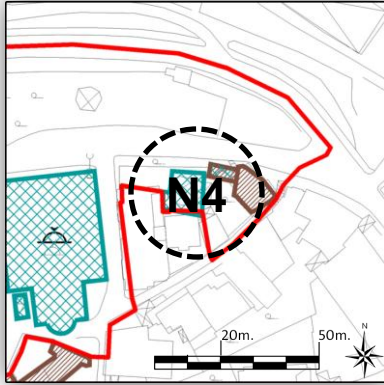


INSPECTION DATE	07.05.2012	MAINTENANCE RESPONSIBILITY	GENERAL DIRECTORATE FOR FOUNDATIONS		
CURRENT OWNER	GENERAL DIRECTORATE FOR FOUNDATIONS				
REPAIRS	1906				

DETAILED DEFINITION	TECHNICAL INFORMATION				
	Water	Heat	Elec.	Sew.	
<p>Murad I. Public Kitchen, at the west side of the Hüdavendigar Mosque lying in north to south direction, was built by Murad I. between 1367-1385. The building that was damaged in the 19th century was renovated by Sultan Abdülhamit in 1906. It has an inscription mounted over the door at the east front. The public kitchen with walls laid in the layers of bricks and one layer of rubble stone was separated into large halls, its' walls were plastered, its' roof was timber covered and tiled as a result of renovation works. The drop arch applications seen on the doors and windows demonstrate that the architectural and artistic style of the period when the mosque was renovated has an influence on these works. Murad I. public kitchen with five furnaces in the courtyard, three of which survived until today, for some time used an office for Provincial Directorate of Tourism and today serves as a center for cultural and social purposes.</p>	x	x	x	x	
	ORIGINAL USAGE				
	PUBLIC KITCHEN				
	CURRENT USAGE				
	CULTURAL CENTER				
SUGGESTED USAGE					
PREPARED BY					
					
SOURCE	INVENTORY OF MONUMENTS IN BURSA (BURSA ANIT ESER ENVANTER KİTABI)				



<b>BURSA SITE MANAGEMENT UNIT</b>		<b>INVENTORY PAGE</b>			
<b>“BURSA AND CUMALIKIZIK: THE BIRTH OF THE OTTOMAN EMPIRE” UNESCO NOMINATION FILE</b>		HÜDAVENDİGAR COMPLEX			
		NOMINATED AREA (UNESCO WORLD HERITAGE SITE)			
NAME	CIK CIK ( GİR ÇIK ) TURKISH BATH	KEY MAP NO	N 4		
CITY/DISTRICT/NEIGHBOURHOOD	BURSA/OSMANGAZI	INVENTORY NO	A296		
MAP SECTION/BLOCK/PLOT	OLD. 26 / 995 /5-7 NEW.-/4239/2,3				
ADDRESS	ÇEKİRGE N. 1 .MURAT ST. CAMİ ST.				
MONUMENT	ORDERED BY	MURAD I	ARCHITECT	ARC. PERIOD	OTTOMAN PERIOD
	CONST. DATE	1365- 1366	INSCRIPTION	WAQF RECORDS	



INSPECTION DATE	07.05.2012	MAINTENANCE RESPONSIBILITY	
CURRENT OWNER			
REPAIRS	1990		

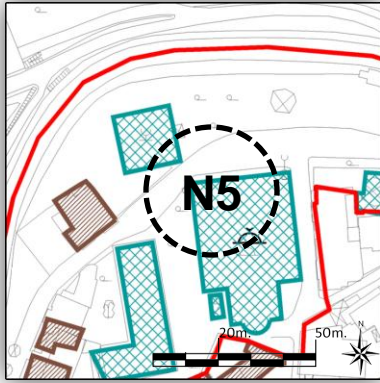
DETAILED DEFINITION	TECHNICAL INFORMATION			
	Water	Heat	Elec.	Sew.
<p>It is known that this Turkish Bath was built in Murad I. Complex at the east of the Mosque simultaneously with the Mosque and in many sources it is named as Bekarlar, Girçık or Cık Cık. It consists of a square plan bath with dimensions 6,53 x 6,60 mt. and five toilets straight ahead of the entrance and two bathing cubicles at the right. Main walls of the building are laid with rubble stone and the bathing section is covered with a dome and other sections are covered with vaults. Restoration works continue to enable the bath to function as originally.</p>	x	x	x	x
	ORIGINAL USAGE			
	TURKISH BATH			
	CURRENT USAGE			
	SUGGESTED USAGE			
	PREPARED BY			

SOURCE	INVENTORY OF MONUMENTS IN BURSA (BURSA ANIT ESER ENVANTER KİTABI)
--------	---






<b>BURSA SITE MANAGEMENT UNIT</b>		<b>INVENTORY PAGE</b>	
<b>“BURSA AND CUMALIKIZIK: THE BIRTH OF THE OTTOMAN EMPIRE” UNESCO NOMINATION FILE</b>		HÜDAVENDİGAR COMPLEX	
		NOMINATED AREA (UNESCO WORLD HERITAGE SITE)	
ADI	HÜDAVENDİGAR (MURAD I) MOSQUE FOUNTAIN	KEY MAP NO	N 5
CITY/DISTRICT/NEIGHBOURHOOD	BURSA/OSMANGAZI	INVENTORY NO	
MAP SECTION/BLOCK/PLOT	OLD.26 / 296 /1 NEW.01/4153/02		
ADDRESS	ÇEKİRGE N. 1 .MURAT ST. CAMİ ST.		
MONUMENT	ORDERED BY	ARCHITECT	ARC. PERIOD
	CONST. DATE	INSCRIPTION	WAQF RECORDS
			OTTOMAN PERIOD

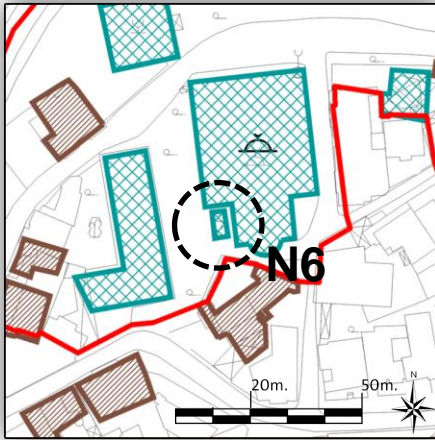


INSPECTION DATE	07.07.2012	MAINTENANCE RESPONSIBILITY	
CURRENT OWNER			
REPAIRS			

DETAILED DEFINITION	TECHNICAL INFORMATION			
	Water	Heat	Elec.	Sew.
It is located at the west side of Hüdavendigar Mosque. Basin and ornamental slab of the fountain were built inside a niche that is formed by a pointed arch and is finished with spiked eaves and it is a typical example of Early Period of Ottoman fountain works.	x	x	x	x
	ORIGINAL USAGE			
	FOUNTAIN			
	CURRENT USAGE			
	FOUNTAIN			
	SUGGESTED USAGE			
FOUNTAIN				
PREPARED BY				
				
SOURCE				



<b>BURSA SITE MANAGEMENT UNIT</b>		<b>INVENTORY PAGE</b>		
<b>“BURSA AND CUMALIKIZIK: THE BIRTH OF THE OTTOMAN EMPIRE” UNESCO NOMINATION FILE</b>		HÜDAVENDİGAR COMPLEX		
		NOMINATED AREA (UNESCO WORLD HERITAGE SITE)		
NAME	TRANSFORMER - HÜDAVENDİGAR	KEY MAP NO	N 6	
CITY/DISTRICT/NEIGHBOURHOOD	BURSA/OSMANGAZI	INVENTORY NO	A444	
MAP SECTION/BLOCK/PLOT	OLD.26 / 296 /1 NEW.01/4153/04			
ADDRESS	ÇEKİRGE N. 1 .MURAT ST. CAMİ ST.			
MONUMENT	ORDERED BY	ARCHITECT	ARC. PERIOD	REPUBLIC PERIOD
	CONST. DATE	1924	INSCRIPTION	WAQF RECORDS



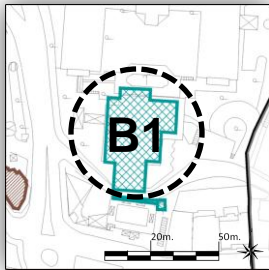
INSPECTION DATE	07.05.2012	MAINTENANCE RESPONSIBILITY	
CURRENT OWNER			
REPAIRS			

DETAILED DEFINITION	TECHNICAL INFORMATION			
	Water	Heat	Elec.	Sew.
<p>After an important discovery of a French scientist on electricity by the beginning of 1700's, there were rapid developments on electricity in Europe and America particularly at the beginning of 1800's however attempts to produce electric power in Bursa could only start in 1906. In 1924, after the foundation of the Republic, the city had a more systematic electric distribution after the construction of twelve transformers in various districts of Bursa with the participation of Italian and French companies and the city was illuminated with oil lamps and candles in the 19th century and at the turn of 20th century. One of those twelve transformers built in Bursa with this style and at the same time is placed in Çekirge District within the boundaries of Hüdavendigar Complex.</p>			x	
	ORIGINAL USAGE			
	TRANSFORMER			
	CURRENT USAGE			
	SUGGESTED USAGE			
SOURCE	INVENTORY OF MONUMENTS IN BURSA (BURSA ANIT ESER ENVANTER KİTABI)			





<b>BURSA SITE MANAGEMENT UNIT</b>		<b>INVENTORY PAGE</b>			
<b>"BURSA AND CUMALIKIZIK: THE BIRTH OF THE OTTOMAN EMPIRE" UNESCO NOMINATION FILE</b>		HÜDAVENDİGAR COMPLEX			
		BUFFER ZONE			
NAME	ESKİ KAPLICA (THE OLD TURKISH BATH)	KEY MAP NO	B1		
CITY/DISTRICT/NEIGHBOURHOOD	BURSA/OSMANGAZI	INVENTORY NO	A271		
MAP SECTION/BLOCK/PLOT	OLD.-/2135/105 NEW.-/3934/39				
ADDRESS	ÇEKİRGE N. ESKİ KAPLICA ST.				
MONUMENT	ORDERED BY	MURAD I	ARCHITECT	ARC. PERIOD	OTTOMAN PERIOD
	CONST. DATE	1385	INSCRIPTION	VAQF RECORDS	



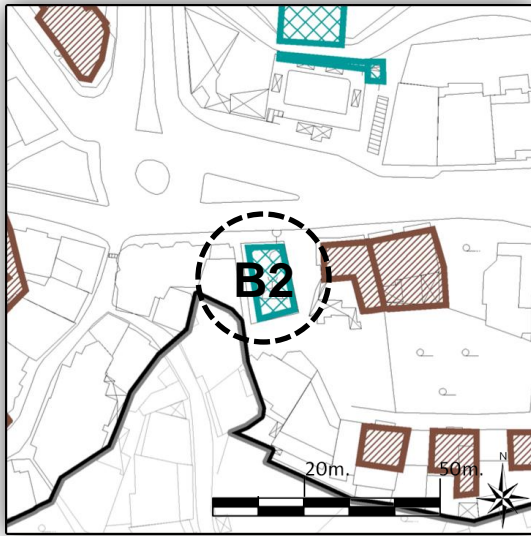
INSPECTION DATE	07.05.2012	MAINTENANCE RESPONSIBILITY	
CURRENT OWNER			
REPAIRS	1511, 1612, 1629-1630, 1882, 1998		

<b>DETAILED DEFINITION</b>	<b>TECHNICAL INFORMATION</b>			
	Water	Heat	Elec.	Sew.
<p>It is mentioned in many sources that in the past there were remnants of a bath belonging to Byzantium's at the place where Eski Kaplica (Old Thermal Spring), (also known as Armutlu Turkish Bath) one of the largest thermal springs in Bursa, was constructed. A frigidarium was added by Bayezid II. in 1511 to the building which originally was built in 1385 by Murad II. as a double Turkish Bath. Walls of the building were laid with stones and bricks. The frigidarium with a large abluion fountain at the middle is covered with two domes and with semidomes at both sides. A basement assumed to be used as a cellar or a barn is placed under this section. Round arches connecting the eight columns underprope the dome in the tepidarium of this Turkish bath with a small abluion fountain at the center and a small room at the right. The dome covering the caldarium is seated on round arches connecting the eight columns around the pool with a diameter of seven meters. Columns and column capitals and the gargoye at the side of the pool where hot water streams from the mouth are the remnants of the Byzantium period. The originally lead-coated roof was coated with tiles in 1612 and the two domes covering the frigidarium were lead-coated subsequently. Since 1988, this building functions as separate Turkish Baths for women and men as a part of a hotel.</p>	X	X	X	X
	<b>ORIGINAL USAGE</b>			
	TURKISH BATH			
	<b>CURRENT USAGE</b>			
	TURKISH BATH			
	<b>SUGGESTED USAGE</b>			
	TURKISH BATH			
	<b>PREPARED BY</b>			
SOURCE	INVENTORY OF MONUMENTS IN BURSA (BURSA ANIT ESER ENVANTER KİTABI)			






BURSA SITE MANAGEMENT UNIT			INVENTORY PAGE		
"BURSA AND CUMALIKIZIK: THE BIRTH OF THE OTTOMAN EMPIRE" UNESCO NOMINATION FILE			HÜDAVENDİGAR COMPLEX		
			BUFFER ZONE		
ADI	LAMİ ÇELEBİ MOSQUE	KEY MAP NO	B2		
CITY/DISTRICT/NEIGHBOURHOOD	BURSA/OSMANGAZI	INVENTORY NO	A274		
MAP SECTION/BLOCK/PLOT	OLD. 27/1013/21 NEW. -/4157/3				
ADDRESS	ÇEKİRGE N. LAMİ ST. NO: 69				
MONUMENT	ORDERED BY	LAMİ ÇELEBİ	ARCHITECT	ARC. PERIOD	OTTOMAN PERIOD
	CONST. DATE	1528	INSCRIPTION	VAQF RECORDS	

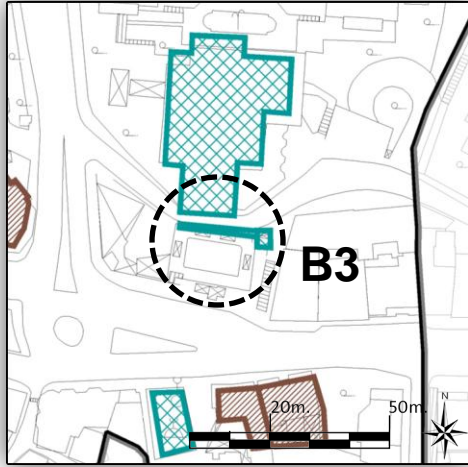


INSPECTION DATE	07.05.2012	MAINTENANCE RESPONSIBILITY	
CURRENT OWNER			
REPAIRS	1962		


DETAILED DEFINITION	TECHNICAL INFORMATION			
	Water	Heat	Elec.	Sew.
<p>It is located in Çekirge opposite the Old Thermal Spring. It was built as a small mosque in 1528 by Lami Çelebi, the grandson of Ali bin İlyas Ali, the well-known muralist of the Green Complex. Main prayer section has a rectangular shape with dimensions of 7,48x9,60 mts. The narthex has a depth of 3,95 mts and is entirely covered. It has masonry walls and a tiled covered timber roof. This small mosque was converted into a house in 1950's and then served as Çekirge İdman Yurdu and was renovated by Bursa Association of Ancient Monument Lovers in 1962 and again became a mosque. Pediment of the minaret is authentic however the body of the minaret and the entire building lost their authenticity.</p>	X	X	X	X
	ORIGINAL USAGE			
	MOSQUE			
	CURRENT USAGE			
	MOSQUE			
SUGGESTED USAGE				
MOSQUE				
PREPARED BY				
				
SOURCE	INVENTORY OF MONUMENTS IN BURSA (BURSA ANIT ESER ENVANTER KİTABI)			



<b>BURSA SITE MANAGEMENT UNIT</b>		<b>INVENTORY PAGE</b>	
<b>"BURSA AND CUMALIKIZIK: THE BIRTH OF THE OTTOMAN EMPIRE" UNESCO NOMINATION FILE</b>		HÜDAVENDİGAR COMPLEX	
		BUFFER ZONE	
ADI	WATER RESERVOIR AND FOUNTAIN	KEY MAP NO	B3
CITY/DISTRICT/NEIGHBOURHOOD	BURSA/OSMANGAZI	INVENTORY NO	A273
MAP SECTION/BLOCK/PLOT	OLD. - / 1017 / - NEW.-/ 3885/1, -/3946/1		
ADDRESS	ÇEKİRGE N. KAPLICA ST.		
MONUMENT	ORDERED BY	ARCHITECT	ARC. PERIOD
	CONST. DATE	INSCRIPTION	VAQF RECORDS
			OTTOMAN PERIOD



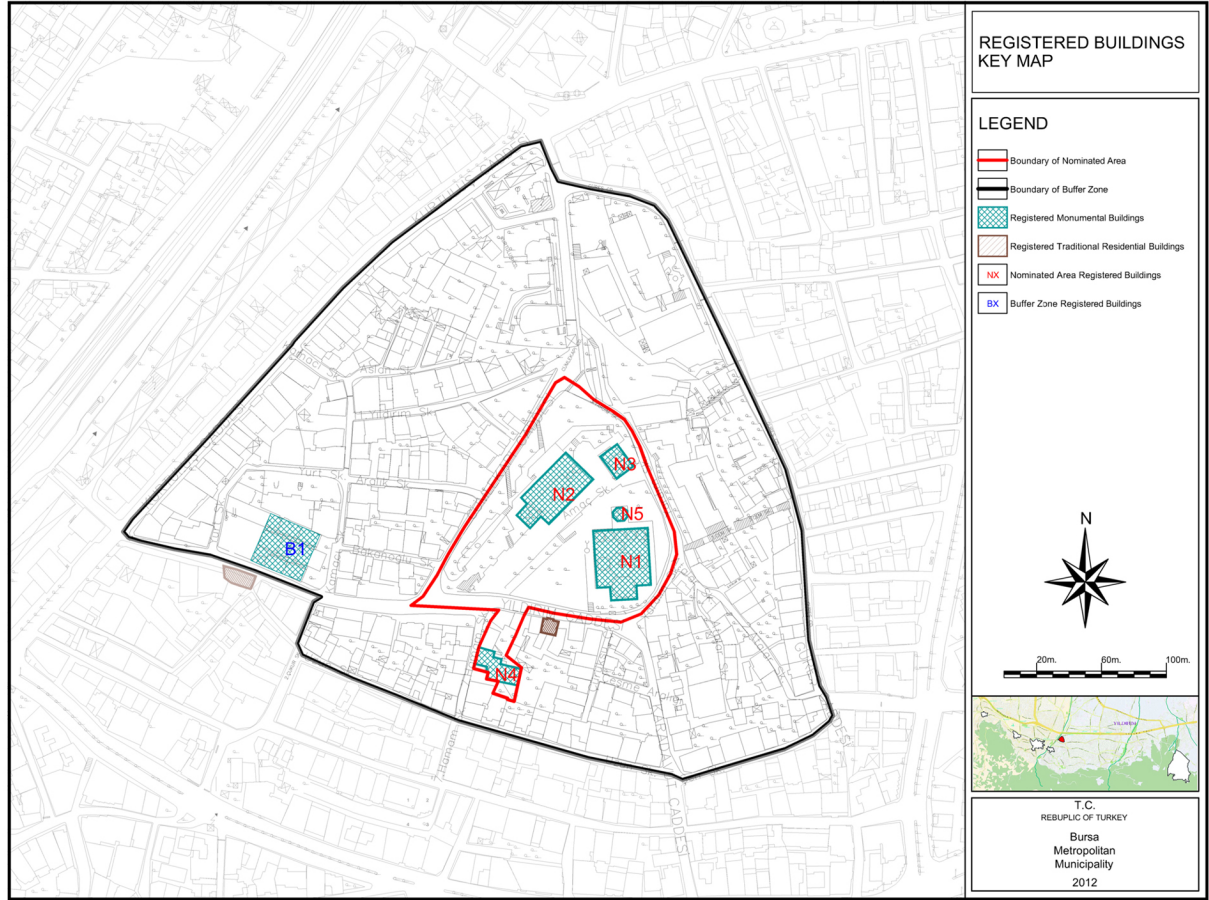
INSPECTION DATE	07.05.2012	MAINTENANCE RESPONSIBILITY	
CURRENT OWNER			
REPAIRS	2008		

<b>DETAILED DEFINITION</b>	<b>TECHNICAL INFORMATION</b>			
	Water	Heat	Elec.	Sew.
It was built in Çekirge Square at the west of the stairs descending to Old Thermal Spring facing to the north. It is also known as Old Thermal Spring or Armutlu Square Fountain. It has a pointed arch laid with a layer of limestone and there layers of bricks. The top of fountain with a marble basin is finished spiked eaves. The fountain which remained dilapidated for long years and the most part of the basin of which remains under road level due to road constructions was restored according to its original in 2008. Today only a stone wall remains from the water reservoir next to the fountain.	X			X
	<b>ORIGINAL USAGE</b>			
	WATER RESERVOIR AND FOUNTAIN			
	<b>CURRENT USAGE</b>			
	WATER RESERVOIR AND FOUNTAIN			
<b>SUGGESTED USAGE</b>				
WATER RESERVOIR AND FOUNTAIN				
<b>PREPARED BY</b>				
				
<b>SOURCE</b>	INVENTORY OF MONUMENTS IN BURSA (BURSA ANIT ESER ENVANTER KİTABI)			

## Yıldırım (Bayezid I) Complex Nominated Area and Buffer Zone

---





**YILDIRIM (BEYAZİD I) COMPLEX NOMINATED AREA REGISTERED BUILDINGS LIST**

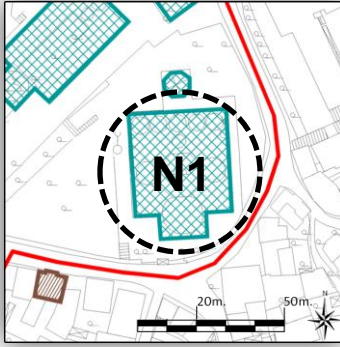
NO	NAME	CONSTRUCTION DATE
N1	YILDIRIM MOSQUE	1390- 1395
N2	YILDIRIM MADRASAH	1390-1395
N3	YILDIRIM BAYEZİD TOMB	1406
N4	YILDIRIM TURKISH BATH	1390
N5	YILDIRIM MOSQUE ABLUTION FOUNTAIN	?

**YILDIRIM (BEYAZİD I) COMPLEX BUFFER ZONE REGISTERED BUILDINGS LIST**


NO	NAME	CONSTRUCTION DATE
B1	MOLLAYEGAN MADRASAH	14th Century



<b>BURSA SITE MANAGEMENT UNIT</b>			<b>INVENTORY PAGE</b>			
"BURSA AND CUMALIKIZIK: THE BIRTH OF THE OTTOMAN EMPIRE" UNESCO NOMINATION FILE			YILDIRIM COMPLEX			
			NOMINATED AREA (UNESCO WORLD HERITAGE SITE)			
NAME	YILDIRIM MOSQUE		KEY MAP NO	N 1		
CITY/DISTRICT/NEIGHBOURHOOD	BURSA/YILDIRIM		INVENTORY NO	A1-1		
MAP SECTION/BLOCK/PLOT	OLD. 7B1C/2726/9 NEW.02/2727/1					
ADDRESS	YILDIRIM N.YILDIRIM ST.					
MONUMENT	ORDERED BY	YILDIRIM BAYEZİD	ARCHITECT		ARCH. PERIOD	OTTOMAN PERIOD
	CONST. DATE	1390- 1395	INSCRIPTION		WAQF RECORDS	

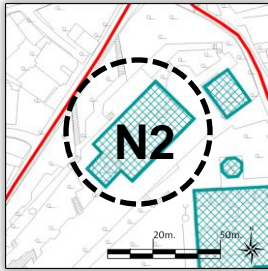


INSPECTION DATE	07.05.2012	MAINTENANCE RESPONSIBILITY	GENERAL DIRECTORATE FOR FOUNDATIONS		
CURRENT OWNER	GENERAL DIRECTORATE FOR FOUNDATIONS				
REPAIRS	1563, 1575, 1635, 1640, 1649, 1669, 1825, 1847, 1863,1963.				


<b>DETAILED DEFINITION</b>	<b>TECHNICAL INFORMATION</b>			
	Water	Heat	Elec.	Sew.
<p>This historic mosque is a part of the large complex built by Sultan Bayezid I.(Yıldırım Bayezid- Bayezid the Thunderbolt) in the 14th century. Besides being similar to Orhan Mosque and the mosque of Murad I. in Çekirge District that were built before, Yıldırım Mosque having a planning scheme that includes places named as a small monastery (zaviye) or a house of rest (tabhane) is more developed than those constructionally and in terms of workmanship. Pillars in the 5-niche narthex and Bursa arches interconnecting those are clad with ashlars (cut stones) which reminds of livid coloured marbles. For being settled on top of a hill, the mosque, adds a lot to the silhouette of Bursa with its majestic view when looked through from Bursa meadow. The mosque has a symmetrical plan and when passed through the narthex consist of places for resting named house of rests (tabhane) at the right and left sides, a main dome of 12 mts in diameter and 22 mts in height flanked on both sides by two iwans facing one another, seat domes on both sides of the iwans and the main prayer section ascended by means of a stair with a mihrab and an altar (mihrap) and covered with a dome with a diameter of 11,50 mts. The tiling works are placed in patches in the building and the building is embroidered with a number of stalactites. In Yıldırım Mosque, the minaret of which was destroyed in an earthquake in 1855, a separate minaret apart from the mosque was built in 1963.</p>	x	x	x	x
	<b>ORIGINAL USAGE</b>			
	MOSQUE			
	<b>CURRENT USAGE</b>			
	MOSQUE			
<b>SUGGESTED USAGE</b>				
MOSQUE				
<b>PREPARED BY</b>				
				
SOURCE	INVENTORY OF MONUMENTS IN BURSA (BURSA ANIT ESER ENVANTER KİTABI)			



<b>BURSA SITE MANAGEMENT UNIT</b>		<b>INVENTORY PAGE</b>				
“BURSA AND CUMALIKIZIK: THE BIRTH OF THE OTTOMAN EMPIRE” UNESCO NOMINATION FILE		YILDIRIM COMPLEX				
		NOMINATED AREA (UNESCO WORLD HERITAGE SITE)				
NAME	YILDIRIM MADRASAH	KEY MAP NO	N 2			
CITY/DISTRICT/NEIGHBOURHOOD	BURSA/YILDIRIM	INVENTORY NO				
MAP SECTION/BLOCK/PLOT	OLD. NEW. 02/2726/09					
ADDRESS	YILDIRIM N. YILDIRIM ST.					
MONUMENT	ORDERED BY	YILDIRIM BAYEZİD	ARCHITECT		ARC. PERIOD	OTTOMAN PERIOD
	CONST. DATE	1390-1395	INSCRIPTION		WAQF RECORDS	



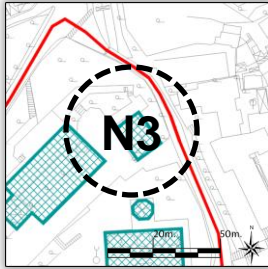
INSPECTION DATE	07.05.2012	MAINTENANCE RESPONSIBILITY	GENERAL DIRECTORATE FOR FOUNDATIONS	
CURRENT OWNER	GENERAL DIRECTORATE FOR FOUNDATIONS			
REPAIRS	1618, 1640, 1649, 1780, 1846.			

<p><b>DETAILED DEFINITION</b></p> <p>The madrasah that was built in the 14th century is placed at the northwest of the mosque. The madrasah has a square plan and is constructed on an inclined land lying from east to west. The construction which has an exclusive place among the Early Period Ottoman Madrasahs' is the first madrasah with a covered front in the Ottoman Architecture. The madrasah with 20 rooms has an ablution fountain in the courtyard, made of marble. The construction that had been renovated many times, today serves a dispensary.</p>	<b>TECHNICAL INFORMATION</b>			
	Water	Heat	Elec.	Sew
	x	x	x	x
	<b>ORIGINAL USAGE</b>			
	MADRASAH			
	<b>CURRENT USAGE</b>			
	DISPANSERY			
	<b>SUGGESTED USAGE</b>			
	DISPANSERY			
	<b>PREPARED BY</b>			
				
SOURCE	INVENTORY OF MONUMENTS IN BURSA (BURSA ANIT ESER ENVANTER KİTABI)			





BURSA SITE MANAGEMENT UNIT			INVENTORY PAGE			
"BURSA AND CUMALIKIZIK: THE BIRTH OF THE OTTOMAN EMPIRE" UNESCO NOMINATION FILE			YILDIRIM COMPLEX			
			NOMINATED AREA (UNESCO WORLD HERITAGE SITE)			
NAME	YILDIRIM BAYEZİD TOMB		KEY MAP NO	N 3		
CITY/DISTRICT/NEIGHBOURHOOD	BURSA/YILDIRIM		INVENTORY NO	A1-2		
MAP SECTION/BLOCK/PLOT	OLD.7B1C/2726/9 NEW. 2/2726/1					
ADDRESS	YILDIRIM N. YILDIRIM ST.					
MONUMENT	ORDERED BY	SÜLEYMAN ÇELEBİ	ARCHITECT	HÜSEYİN OĞLU ALI	ARC. PERIOD	OTTOMAN PERIOD
	CONST. DATE	1406	INSCRIPTION	AVAILABLE	WAQF RECORDS	



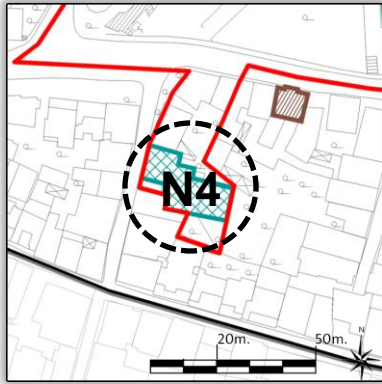


INSPECTION DATE	07.05.2012	MAINTENANCE RESPONSIBILITY	GENERAL DIRECTORATE FOR FOUNDATIONS		
CURRENT OWNER	GENERAL DIRECTORATE FOR FOUNDATIONS				
REPAIRS	1618, 1640, 1649, 1780, 1846.				

DETAILED DEFINITION	TECHNICAL INFORMATION				
	Water	Heat	Elec.	Sew	
<p>Yıldırım Tomb was built by Süleyman Çelebi, the son of Yıldırım in the Yıldırım Complex at the north of the Yıldırım Mosque and east of the madrasah in 1406 and its' architect is Ali, the son of Hüseyin. The corpse of Yıldırım who died after a short while after being defeated by Timur in Ankara War in 1402 was kept in Akşehir for a short time and brought to Bursa and buried in the Tomb, is placed in his social complex. The square planned tomb with sides having a height of 10,5 mts. is covered with a dome and has a porch in the front covered with three cupolas. This is the first porched tomb of the Ottoman Period. Masonry work pillars at the corners of the porch and the two polished columns at the middle made of coloured stones are connected with round arches. Within the tomb, the walls of which are laid with two layers of bricks and one layer of stones, a dome is mounted on the octagonal form created by the lancet vaults at the corners and bricks were used in the floor. The inside of the tomb is illuminated by nine windows being three at the dome frame and six on the walls.</p>			X	X	
	ORIGINAL USAGE	TOMB			
	CURRENT USAGE	TOMB			
	SUGGESTED USAGE	TOMB			
	PREPARED BY				
	SOURCE	INVENTORY OF MONUMENTS IN BURSA (BURSA ANIT ESER ENVANTER KİTABI)			



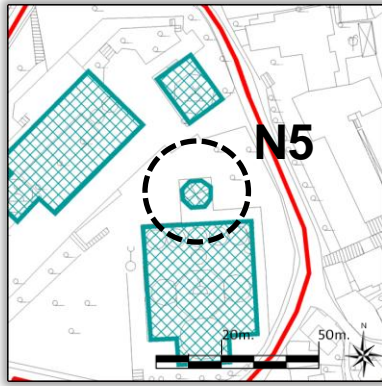




BURSA SITE MANAGEMENT UNIT		INVENTORY PAGE			
"BURSA AND CUMALIKIZIK: THE BIRTH OF THE OTTOMAN EMPIRE" UNESCO NOMINATION FILE		YILDIRIM COMPLEX			
		NOMINATED AREA (UNESCO WORLD HERITAGE SITE)			
NAME	YILDIRIM TURKISH BATH	KEY MAP NO	N 4		
CITY/DISTRICT/NEIGHBOURHOOD	BURSA/YILDIRIM	INVENTORY NO	A2		
MAP SECTION/BLOCK/PLOT	OLD.53 / 265 / 8 NEW.02/2735/34				
ADDRESS	YILDIRIM ST. HAMAM ST. NO:8				
MONUMENT	ORDERED BY	YILDIRIM BAYEZİD	ARCHITECT	ARC. PERIOD	OTTOMAN PERIOD
	CONST. DATE	1390	INSCRIPTION	WAQF RECORDS	
					
INSPECTION DATE	07.05.2012	MAINTENANCE RESPONSIBILITY	GENERAL DIRECTORATE FOR FOUNDATIONS		
CURRENT OWNER	GENERAL DIRECTORATE FOR FOUNDATIONS				
REPAIRS	1605, 1671, 1982, 2010				
DETAILED DEFINITION		TECHNICAL INFORMATION			
<p>It is placed in Yildirim Complex on the inclined land at the west of the Yildirim Mosque. It was built by Yildirim Bayezid in 1390 and is featured as a single Turkish bath. The cooling room (frigidarium) of the Turkish bath which was constructed with rubble stones is covered with a dome having a diameter of 8,30 mts. One can pass the caldarium (hot room) covered with a dome having a diameter of 4 mts through the frigidarium. The caldarium consists of a space covered with a dome, an iwan and two privacy rooms connected to those. The building which was used as a warehouse for a while today preserves its original function and serves as a Turkish bath as a result of renovations carried out.</p>		Water	Heat	Elec.	Sew
		X	X	X	X
		ORIGINAL USAGE			
		TURKISH BATH			
		CURRENT USAGE			
		TURKISH BATH			
		SUGGESTED USAGE			
TURKISH BATH					
SOURCE		INVENTORY OF MONUMENTS IN BURSA (BURSA ANIT ESER ENVANTER KİTABI)			
					



<b>BURSA SITE MANAGEMENT UNIT</b>				<b>INVENTORY PAGE</b>			
<b>“BURSA AND CUMALIKIZIK: THE BIRTH OF THE OTTOMAN EMPIRE” UNESCO NOMINATION FILE</b>				YILDIRIM COMPLEX			
				NOMINATED AREA (UNESCO WORLD HERITAGE SITE)			
NAME	YILDIRIM MOSQUE ABLUTION FOUNTAIN			KEY MAP NO	N 5		
CITY/DISTRICT/NEIGHBOURHOOD	BURSA/YILDIRIM			INVENTORY NO			
MAP SECTION/BLOCK/PLOT	OLD. - NEW. 02/2727/01						
ADDRESS							
MONUMENT	ORDERED BY		ARCHITECT		ARC. PERIOD	OTTOMAN PERIOD	
	CONST. DATE		INSCRIPTION		WAQF RECORDS		



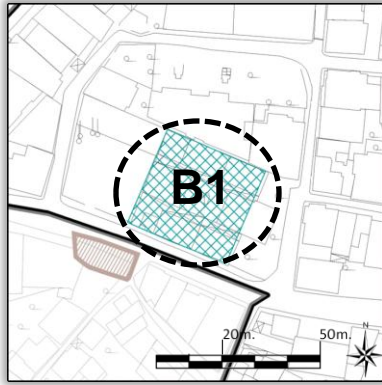
INSPECTION DATE	07.05.2012	MAINTENANCE RESPONSIBILITY	GENERAL DIRECTORATE FOR FOUNDATIONS		
CURRENT OWNER	GENERAL DIRECTORATE FOR FOUNDATIONS				
REPAIRS					

<b>DETAILED DEFINITION</b>	<b>TECHNICAL INFORMATION</b>				
	Water	Heat	Elec.	Sew	
	x		x	x	
	<b>ORIGINAL USAGE</b>				
	ABLUTION FOUNTAIN				
	<b>CURRENT USAGE</b>				
	ABLUTION FOUNTAIN				
	<b>SUGGESTED USAGE</b>				
	ABLUTION FOUNTAIN				
	<b>PREPARED BY</b>				
SOURCE					

The date of construction of the ablution fountain is not exactly known. However, some photos taken in 1890's demonstrate that the ablution fountain was the same as it is today. The ablution fountain remains usable in our time.



<b>BURSA SITE MANAGEMENT UNIT</b>			<b>INVENTORY PAGE</b>		
<b>"BURSA AND CUMALIKIZIK: THE BIRTH OF THE OTTOMAN EMPIRE" UNESCO NOMINATION FILE</b>			YILDIRIM COMPLEX		
			BUFFER ZONE		
NAME	MOLLAYEGAN MADRASAH		KEY MAP NO	B1	
CITY/DISTRICT/NEIGHBOURHOOD	BURSA/YILDIRIM		INVENTORY NO	A312	
MAP SECTION/BLOCK/PLOT	OLD.47/ 281 /2 NEW.02/2721/6				
ADDRESS	YILDIRIM N. YILDIRIM ST.NO: 13				
MONUMENT	ORDERED BY	EYNE BEY	ARCHITECT	ARC. PERIOD	OTTOMAN PERIOD
	CONST. DATE	14th Century	INSCRIPTION	WAQF RECORDS	



INSPECTION DATE	07.05.2012	MAINTENANCE RESPONSIBILITY	YILDIRIM MUNICIPALITY
CURRENT OWNER	YILDIRIM MUNICIPALITY		
REPAIRS	1723, 2006-2007		

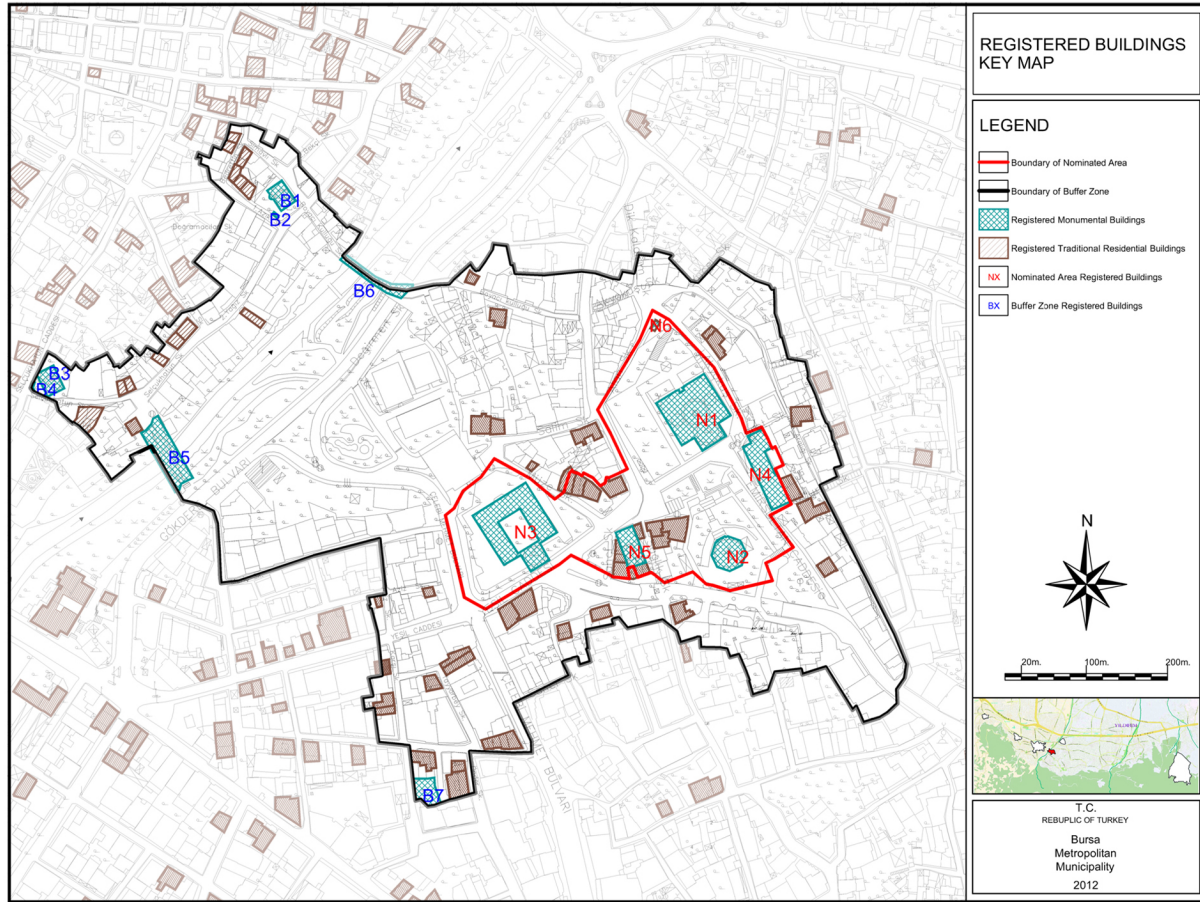
<b>DETAILED DEFINITION</b>	<b>TECHNICAL INFORMATION</b>			
	Water	Heat	Elec.	Sew
<p>It was built in Yildirim District in Bursa by Kara Eyne Bey who was one of the commanders of Yildirim by the end of 14th century. It is also known as Kara Eyne Bey Madrasah however since Molla Yegan who was a scientist in the period of Murad II. served as a mudarris (professor) in the first half of 15th century for a long time in the madrasah, the madrasah is mostly known with his name.</p> <p>The madrasah consisting of twelve rooms and a classroom has undergone a large scale renovation in 1723. Only two opposite blocks lying in east-west direction in a large courtyard survived until today and the classroom which was featured in the classical madrasah type and the ablution fountain could not be discovered despite the excavations. The madrasah having walls laid with one layer of rubble stone and three layers of bricks is consisting of two blocks covered with barrel vault in opposite two blocks having six rooms each and the roof was tiled with Turkish Style tiles. While the building became ruined within the years past, it was restored by the Municipality of Yildirim in 2006-2007 and became a center having cafeterias together with an exhibition hall and course workshops for handicrafts and was brought into public service.</p>	X	X	X	X
	<b>ORIGINAL USAGE</b>			
	MADRASAH			
	<b>CURRENT USAGE</b>			
	<b>SUGGESTED USAGE</b>			
<b>PREPARED BY</b>				
<b>SOURCE</b>	INVENTORY OF MONUMENTS IN BURSA (BURSA ANIT ESER ENVANTER KİTABI)			



## Yeşil (Mehmed I) Complex Nominated Area and Buffer Zone

---





### YEŞİL (MEHMED I) COMPLEX NOMINATED AREA REGISTERED BUILDINGS LIST

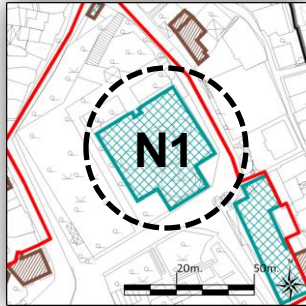
NO	NAME	CONSTRUCTION DATE
N1	YEŞİL (THE GREEN) MOSQUE	1414-1419
N2	YEŞİL (THE GREEN) TOMB	1414-1419
N3	YEŞİL (THE GREEN) MADRASAH (SULTANİYE)	1424
N4	YEŞİL (THE GREEN) PUBLIC KITCHEN	1414-1421
N5	TURKISH BATH (YEŞİL TURKISH BATH)	1480
N6	TRANSFORMER	1924

### YEŞİL (MEHMED I) COMPLEX BUFFER ZONE REGISTERED BUILDINGS LIST


NO	NAME	CONSTRUCTION DATE
B1	BEDRETTİN MOSQUE	1443
B2	BEDRETTİN MOSQUE FOUNTAIN	1443
B3	SELÇUK HATUN MOSQUE	1450
B4	SELÇUK HATUN FOUNTAIN	1450
B5	İRGANDI BRIDGE	1442
B6	BOYACIKULLUĞU BRIDGE	15th Century
B7	HACI BABA SMALL MOSQUE GRAVEYARD	?



<b>BURSA SITE MANAGEMENT UNIT</b>		<b>INVENTORY PAGE</b>				
"BURSA AND CUMALIKIZIK: THE BIRTH OF THE OTTOMAN EMPIRE" UNESCO NOMINATION FILE		YEŞİL COMPLEX				
		NOMINATED AREA (UNESCO WORLD HERITAGE SITE)				
NAME	YEŞİL (THE GREEN) MOSQUE	KEY MAP NO	N 1			
CITY/DISTRICT/NEIGHBOURHOOD	BURSA/YILDIRIM	INVENTORY NO	A29			
MAP SECTION/BLOCK/PLOT	OLD.12/144/12 NEW.					
ADDRESS	YEŞİL N. 1.YEŞİL ST.					
MONUMENT	ORDERED BY	MEHMED I	ARCHITECT	HACI İVAZ PAŞA	ARCH. PERIOD	OTTOMAN PERIOD
	CONST. DATE	1414-1419	INSCRIPTION	AVAILABLE	WAQF RECORDS	





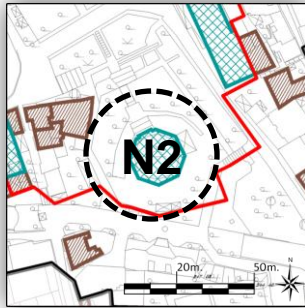
INSPECTION DATE	07.05.2012	MAINTENANCE RESPONSIBILITY	GENERAL DIRECTORATE FOR FOUNDATIONS
CURRENT OWNER	GENERAL DIRECTORATE FOR FOUNDATIONS		
REPAIRS	1552-1950, 2010-2012		

<p><b>DETAILED DEFINITION</b></p> <p>Yeşil (The Green) Mosque, built between 1414-1419, is one of the most significant works of Hacı İvaz Pasha. The mosque with a reversed-T plan scheme is covered with two domes. One of those, the frame of the altar dome has a large amygdaloid form and ornamented hand carvings can be observed. An octagonal lantern is located on the central dome. Two iwans at both sides of the main area covered by the central dome and with walls covered with gray marble plates can be accessed through stairs and there are two muezzin gathering places decorated with glazed tiles at the back. Two side rooms that are opened to this space have thirty-two cusped domes and ornamented with hand-carvings. The niches and furnaces made of gypsum in the side rooms and decorated in an embossed style with geometrical and nested rumi patterns. There are also niches and furnaces made of gypsum in the rooms placed at both side of the entrance covered with vault. The gathering space at the upstairs of the mosque is ornamented with gorgeous glazed tiles. At the north of the mosque which is made of marble, there are four windows, two small altars and four niches with banisters at the top. The portal at the building entrance is an authentic work of art of Turkish stone carving. The narthex of the Yeşil (Green) Mosque could not be completed due to death of Çelebi Sultan Mehmed. The decorations of the mosque were completed in 1424.</p>	<b>TECHNICAL INFORMATION</b>			
	Water	Heat	Elec.	Sew.
x	x	x	x	
<b>ORIGINAL USAGE</b>				
MOSQUE				
<b>CURRENT USAGE</b>				
MOSQUE				
<b>SUGGESTED USAGE</b>				
MOSQUE				
<b>PREPARED BY</b>				
				
SOURCE	INVENTORY OF MONUMENTS IN BURSA (BURSA ANIT ESER ENVANTER KİTABI)			




<b>BURSA SITE MANAGEMENT UNIT</b>	<b>INVENTORY PAGE</b>
<b>“BURSA AND CUMALIKIZIK: THE BIRTH OF THE OTTOMAN EMPIRE” UNESCO NOMINATION FILE</b>	YEŞİL COMPLEX
	NOMINATED AREA (UNESCO WORLD HERITAGE SITE)

NAME	YEŞİL (THE GREEN) TOMB	KEY MAP NO	N 2			
CITY/DISTRICT/NEIGHBOURHOOD	BURSA/YILDIRIM	INVENTORY NO	A58			
MAP SECTION/BLOCK/PLOT	OLD. 50/147/40 NEW. 50/147/40					
ADDRESS	YEŞİL N. 1.YEŞİL ST.					
MONUMENT	ORDERED BY	MEHMED I	ARCHITECT	HACI İVAZ PAŞA	ARCH. PERIOD	OTTOMAN PERIOD
	CONST. DATE	1414-1419	INSCRIPTION	AVAILABLE	WAQF RECORDS	



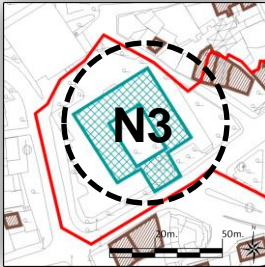
INSPECTION DATE	07.05.2012	MAINTENANCE RESPONSIBILITY	GENERAL DIRECTORATE FOR FOUNDATIONS
CURRENT OWNER	GENERAL DIRECTORATE FOR FOUNDATIONS		
REPAIRS	1617, 1622, 1645, 1671, 1680, 1741, 1762, 1765, 1775, 1776, 1818, 2005.		

DETAILED DEFINITION	TECHNICAL INFORMATION			
	Water	Heat	Elec.	Sew.
<p>Yeşil (The Green) Tomb had been built upon order of Çelebi Sultan Mehmed in 1421 by Hacı İvaz Pasha on the hill opposite the Green Mosque. Its' muralists are Ali bin İlyas Ali, Mehmed el Mecnun ve Ali bin Hacı Ahmed Tebrizi. The Green Tomb with 328 m2 ground area and octagonal plan is covered with a pointed dome. Inside of the tomb which is 8,45 mts at the narrowest facade and 8,87 mts at the widest facade, is 17 mts from one corner to another and 14,5 mts from one wall to the other. Walls are coated with hexagonal turquoise tiles surrounded with two borders up to 3 mts height. There are top and bottom windows on each main wall and a window at each side of the dome frame. The rectangular windows are framed with tiled patterned borders and pointed arch formed window pediments are carved with verses and hadiths on a dark blue ground. The altar in the Green Tomb and the sarcophagus of Çelebi Mehmed has a gorgeous tile workmanship. Sarcophaguses' of the kinsmen of the Sultan are also placed in the tomb as well as the sarcophagus of the Sultan however the real graves are placed in the burial chamber covered with a barrel vault and divided into five sections with walls in the basement of the tomb.</p>			x	x
	ORIGINAL USAGE			
	TOMB			
	CURRENT USAGE			
	TOMB			
	SUGGESTED USAGE			
TOMB				
PREPARED BY				
				
SOURCE	INVENTORY OF MONUMENTS IN BURSA (BURSA ANIT ESER ENVANTER KİTABI)			






BURSA SITE MANAGEMENT UNIT		INVENTORY PAGE				
"BURSA AND CUMALIKIZIK: THE BIRTH OF THE OTTOMAN EMPIRE" UNESCO NOMINATION FILE		YEŞİL COMPLEX				
		NOMINATED AREA (UNESCO WORLD HERITAGE SITE)				
NAME	YEŞİL (THE GREEN) MADRASAH (SULTANİYE)	KEY MAP NO	N 3			
CITY/DISTRICT/NEIGHBOURHOOD	BURSA/YILDIRIM	INVENTORY NO	A56			
MAP SECTION/BLOCK/PLOT	OLD .22/141/5. NEW.-/143/1					
ADDRESS	YEŞİL N. YEŞİL ST.					
MONUMENT	ORDERED BY	MEHMED I	ARCHITECT	HACI İVAZ PAŞA	ARCH. PERIOD	OTTOMAN PERIOD
	CONST. DATE	1424	INSCRIPTION		WAQF RECORDS	



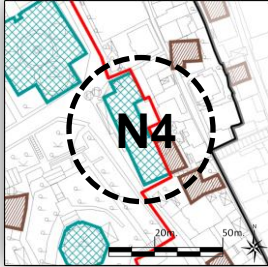
INSPECTION DATE	07.05.2012	MAINTENANCE RESPONSIBILITY	GENERAL DIRECTORATE FOR FOUNDATIONS		
CURRENT OWNER	GENERAL DIRECTORATE FOR FOUNDATIONS				
REPAIRS	1573, 1617, 1632, 1645, 1678, 1684, 1743, 1762, 1775, 1818, 1972-1975, 1995.				

DETAILED DEFINITION	TECHNICAL INFORMATION			
	Water	Heat	Elec.	Sew.
<p>Construction of the Madrasah, which today serves as a Turkish-Islamic Arts Museum was started by Çelebi Sultan Mehmed in 1414 however even though it could not be completed as originally planned due to death of the Sultan in 1421, it was put into service in 1424. It is also known as Sultaniye Madrasah. One can enter the madrasah through the iwan at the north covered with cross vault. At the south of the large courtyard, there is a large iwan with a square plan, mounted on an octagonal frame and covered with a dome coated with lead which was used as a class room. Furthermore, there are two small side iwans around the courtyard and fourteen niches and toilets with cross-vaulted ceilings, covered with tiles and spike eaves and a pool made of marble is in the middle. Each niche has one window facing the outside and window panels are ornamented with tiles in chequered patterns. The two stairs with a width of 1,2 mts at the sides and some unfinished parts evidence that the madrasah was originally intended as two-floor. Twelve marble and six granite columns were brought from other places and used in the porch covered with dome and vaults in front of the niches.</p>	x	x	x	x
	ORIGINAL USAGE			
	MADRASAH			
	CURRENT USAGE			
	MUSEUM			
	SUGGESTED USAGE			
MUSEUM				
PREPARED BY				
				
SOURCE	INVENTORY OF MONUMENTS IN BURSA (BURSA ANIT ESER ENVANTER KİTABI)			






BURSA SITE MANAGEMENT UNIT			INVENTORY PAGE			
"BURSA AND CUMALIKIZIK: THE BIRTH OF THE OTTOMAN EMPIRE" UNESCO NOMINATION FILE			YEŞİL COMPLEX			
			NOMINATED AREA (UNESCO WORLD HERITAGE SITE)			
NAME	YEŞİL (THE GREEN) PUBLIC KITCHEN	KEY MAP NO	N 4			
CITY/DISTRICT/NEIGHBOURHOOD	BURSA/YILDIRIM	INVENTORY NO	A59			
MAP SECTION/BLOCK/PLOT	OLD.12/170/3 NEW.-/132/1					
ADDRESS	YEŞİL N. EMİR SULTAN ST.					
MONUMENT	ORDERED BY	MEHMED I	ARCHITECT	HACI İVAZ PAŞA	ARCH. PERIOD	OTTOMAN PERIOD
	CONST. DATE	1414-1421	INSCRIPTION		WAQF RECORDS	

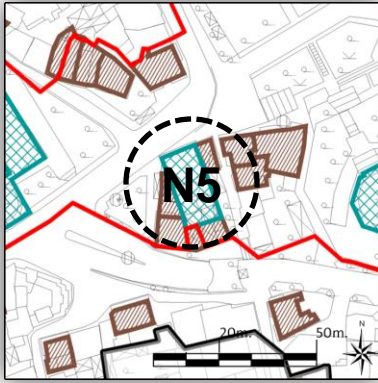


INSPECTION DATE	07.05.2012	MAINTENANCE RESPONSIBILITY	GENERAL DIRECTORATE FOR FOUNDATIONS		
CURRENT OWNER	GENERAL DIRECTORATE FOR FOUNDATIONS				
REPAIRS	1743,1775,2010				


DETAILED DEFINITION	TECHNICAL INFORMATION				
	Water	Heat	Elec.	Sew.	
<p>The building which is a part of the Green Complex was built in the 15th century. The building which has a rectangular plan was renovated according to its original structure in our time and was provided to serve as a public kitchen by being faithful to its' original function of its period.</p>	x	x	x	x	
	ORIGINAL USAGE				
	PUBLIC KITCHEN				
	CURRENT USAGE				
	PUBLIC KITCHEN				
	SUGGESTED USAGE				
	PUBLIC KITCHEN				
PREPARED BY					
					
SOURCE	INVENTORY OF MONUMENTS IN BURSA (BURSA ANIT ESER ENVANTER KİTABI)				



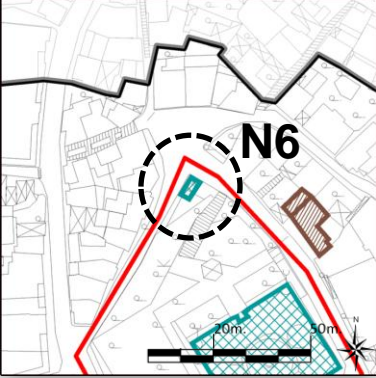


<b>BURSA SITE MANAGEMENT UNIT</b>		<b>INVENTORY PAGE</b>			
"BURSA AND CUMALIKIZIK: THE BIRTH OF THE OTTOMAN EMPIRE" UNESCO NOMINATION FILE		YEŞİL COMPLEX			
		NOMINATED AREA (UNESCO WORLD HERITAGE SITE)			
NAME	TURKISH BATH (YEŞİL TURKISH BATH)	KEY MAP NO	N 5		
CITY/DISTRICT/NEIGHBOURHOOD	BURSA/YILDIRIM	INVENTORY NO	A57		
MAP SECTION/BLOCK/PLOT	OLD.34 /126 / 42 NEW.153-1				
ADDRESS	YEŞİL N. 1 .YEŞİL ST. NO: 62				
MONUMENT	ORDERED BY	KÖSE ALİ PAŞA	ARCHITECT	ARCH. PERIOD	OTTOMAN PERIOD
	CONST. DATE	1480	INSCRIPTION	WAQF RECORDS	



INSPECTION DATE	07.05.2012	MAINTENANCE RESPONSIBILITY	
CURRENT OWNER			
REPAIRS	1925		

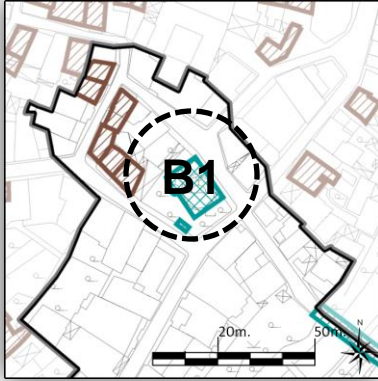
DETAILED DEFINITION	TECHNICAL INFORMATION			
	Water	Heat	Elec.	Sew.
<p>The Green Turkish Bath was built by Türbedar Köse Ali Pasha (Sofu Bedrettin) in 1480 in the period of Fatih Sultan Mehmed (The Conqueror) at a point close to the Green Tomb. Over the frigidarium (cool room) of the Turkish bath which is featured as a single Turkish bath type placed a large dome and an octagonal marble pool in the middle. The caldarium (hot room) is accessed through tepidarium (warm room) passing through the frigidarium and is covered with a single dome. Privacy rooms can be accessed through the basins in the caldarium. They are still used for commercial purposes. On the inscription over its door, it is mentioned that Devregeç water is used in the Turkish bath.</p>	X	X	X	X
	ORIGINAL USAGE			
	TURKISH BATH			
	CURRENT USAGE			
	SUGGESTED USAGE			
PREPARED BY				
				
SOURCE	INVENTORY OF MONUMENTS IN BURSA (BURSA ANIT ESER ENVANTER KİTABI)			




BURSA SITE MANAGEMENT UNIT				INVENTORY PAGE			
"BURSA AND CUMALIKIZIK: THE BIRTH OF THE OTTOMAN EMPIRE" UNESCO NOMINATION FILE				YEŞİL COMPLEX			
				NOMINATED AREA (UNESCO WORLD HERITAGE SITE)			
NAME	TRANSFORMER			KEY MAP NO	N 6		
CITY/DISTRICT/NEIGHBOURHOOD	BURSA/YILDIRIM			INVENTORY NO	A403		
MAP SECTION/BLOCK/PLOT	OLD. NEW. -/149/1						
ADDRESS	YEŞİL N. NORTH OF THE YEŞİL MOSQUE						
MONUMENT	ORDERED BY		ARCHITECT		ARCH. PERIOD	REPUBLIC PERIOD	
	CONST. DATE	1924	INSCRIPTION		WAQF RECORDS		
							
INSPECTION DATE	07.05.2012	MAINTENANCE RESPONSIBILITY					
CURRENT OWNER							
REPAIRS							
DETAILED DEFINITION				TECHNICAL INFORMATION			
				Water	Heat	Elec.	Sew.
<p>After an important discovery of a French scientist on electricity by the beginning of 1700's, there were rapid developments on electricity in Europe and America particularly at the beginning of 1800's however attempts to produce electric power in Bursa could only start in 1906. In 1924, after the foundation of the Republic, the city had a more systematic electric distribution after the construction of twelve transformers in various districts of Bursa with the participation of Italian and French companies and the city was illuminated with oil lamps and candles in the 19th century and at the turn of 20th century. One of those twelve transformers built in Bursa in this style and within the same period is placed at the north of the Green Mosque.</p>				ORIGINAL USAGE			
				TRANSFORMER			
				CURRENT USAGE			
				SUGGESTED USAGE			
				PREPARED BY			
							
SOURCE	INVENTORY OF MONUMENTS IN BURSA (BURSA ANIT ESER ENVANTER KİTABI)						



<b>BURSA SITE MANAGEMENT UNIT</b>		<b>INVENTORY PAGE</b>			
<b>“BURSA AND CUMALIKIZIK: THE BIRTH OF THE OTTOMAN EMPIRE” UNESCO NOMINATION FILE</b>		YEŞİL COMPLEX			
		BUFFER ZONE			
NAME	BEDRETTİN MOSQUE	KEY MAP NO	B1		
CITY/DISTRICT/NEIGHBOURHOOD	BURSA/YILDIRIM	INVENTORY NO	A43-1		
MAP SECTION/BLOCK/PLOT	OLD.95 / 380 /1 NEW.-/4292/3				
ADDRESS	KAYHAN N.2.BEKÇI ST.				
MONUMENT	ORDERED BY	HAFSA SULTAN	ARCHITECT	ARCH. PERIOD	OSMANLI DÖNEMİ
	CONST. DATE	1443	INSCRIPTION	AVAILABLE	WAQF RECORDS




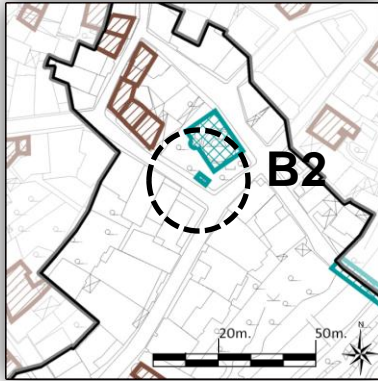
INSPECTION DATE	07.05.2012	MAINTENANCE RESPONSIBILITY	GENERAL DIRECTORATE FOR FOUNDATIONS
CURRENT OWNER	GENERAL DIRECTORATE FOR FOUNDATIONS		
REPAIRS	1586, 1888, 1995		

DETAILED DEFINITION	TECHNICAL INFORMATION			
	Water	Heat	Elec.	Sew.
<p>The mosque is located at the east of Kayhan in alignment with the Boyacı Kulluğu Bridge. From its inscription, it is understood that it was built in 1443 by Hafsa Sultan, the daughter of Çelebi Mehmed. The main prayer section has a square plan with dimensions of 8,85*8,85 mts. This section is covered with a large dome which is seated on a chequered cincture with a wiped cornice in the inside and an octagonal frame at the outside and the middle of the three-niche narthex is covered with round vaults and the sides are covered with cavetto vaults. Main walls are laid with one layer of rubble stone and two layers of bricks. Ashlars were used in the octagonal frame. Gable wall and arches of the mosque are decorated with bricks. The helm cone of the minaret located at the west is attractive.</p>	x	x	x	x
	ORIGINAL USAGE			
	MOSQUE			
	CURRENT USAGE			
	MOSQUE			
	SUGGESTED USAGE			
MOSQUE				
PREPARED BY				
				
SOURCE	INVENTORY OF MONUMENTS IN BURSA (BURSA ANIT ESER ENVANTER KİTABI)			






<b>BURSA SITE MANAGEMENT UNIT</b>		<b>INVENTORY PAGE</b>		
<b>"BURSA AND CUMALIKIZIK: THE BIRTH OF THE OTTOMAN EMPIRE" UNESCO NOMINATION FILE</b>		YEŞİL COMPLEX		
		BUFFER ZONE		
NAME	BEDRETTİN MOSQUE FOUNTAIN	KEY MAP NO	B2	
CITY/DISTRICT/NEIGHBOURHOOD	BURSA/YILDIRIM	INVENTORY NO	A43-2	
MAP SECTION/BLOCK/PLOT	OLD. 95 / 380 /1 NEW.-/4292/3			
ADDRESS	KAYHAN N.2.BEKÇI ST.			
MONUMENT	ORDERED BY	ARCHITECT	ARCH. PERIOD	OTTOMAN PERIOD
	CONST. DATE	INSCRIPTION	WAQF RECORDS	


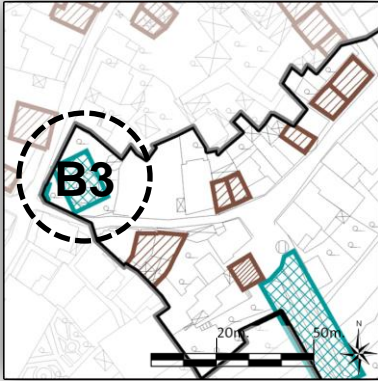


INSPECTION DATE	07.05.2012	MAINTENANCE RESPONSIBILITY	GENERAL DIRECTORATE FOR FOUNDATIONS
CURRENT OWNER	GENERAL DIRECTORATE FOR FOUNDATIONS		
REPAIRS			

DETAILED DEFINITION	TECHNICAL INFORMATION			
	Water	Heat	Elec.	Sew.
There is a fountain next to the wall of the courtyard of the mosque. The walls of fountain built facing the street are laid with ashlar and bricks. The fountain with an ornamental slab and basin inside a niche formed with a lancet arch is finished with spiked eaves. A geometrical composition is created on the slab by using different brickwork.	x			x
	ORIGINAL USAGE			
	FOUNTAIN			
	CURRENT USAGE			
	FOUNTAIN			
	SUGGESTED USAGE			
FOUNTAIN				
PREPARED BY				
				
SOURCE	INVENTORY OF MONUMENTS IN BURSA (BURSA ANIT ESER ENVANTER KİTABI)			



BURSA SITE MANAGEMENT UNIT		INVENTORY PAGE			
"BURSA AND CUMALIKIZIK: THE BIRTH OF THE OTTOMAN EMPIRE" UNESCO NOMINATION FILE		YEŞİL COMPLEX			
		BUFFER ZONE			
NAME	SELÇUK HATUN MOSQUE	KEY MAP NO	B3		
CITY/DISTRICT/NEIGHBOURHOOD	BURSA/YILDIRIM	INVENTORY NO	A46-1		
MAP SECTION/BLOCK/PLOT	OLD.10/376/5 NEW.-/4289/26				
ADDRESS	SELÇUK HATUN N.SELÇUK HATUN ST.NO:14				
MONUMENT	ORDERED BY	SELÇUK HATUN	ARCHITECT	ARCH. PERIOD	OTTOMAN PERIOD
	CONST. DATE	1450	INSCRIPTION	WAQF RECORDS	



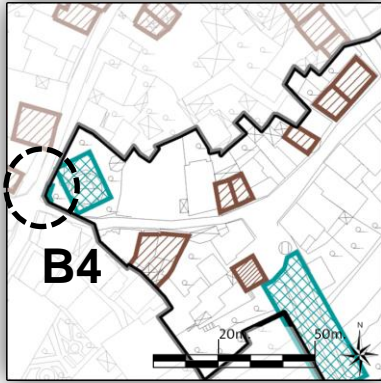
INSPECTION DATE	07.05.2012	MAINTENANCE RESPONSIBILITY	GENERAL DIRECTORATE FOR FOUNDATIONS		
CURRENT OWNER	GENERAL DIRECTORATE FOR FOUNDATIONS				
REPAIRS					

DETAILED DEFINITION	TECHNICAL INFORMATION			
	Water	Heat	Elec.	Sew.
It is located in Kayhan District on Selçuk Hatun Street at the junction of four roads. It was built by Selçuk Hatun, the daughter of Çelebi Sultan Mehmed in 1450. The main prayer space has a square plan scheme with dimensions 8,80 x 8,80 mts and is covered with a dome seated on an octagonal frame at the outside and a cincture with prismatic triangle patterns in the inside.	X	X	X	X
	ORIGINAL USAGE			
The walls are laid with two layers of bricks and a layer of rubble stones. The middle of the narthex which has a gable wall and three niches is covered with a half-round cross section vault and two sides are covered with a flat ceiling. At the middle of this area, there are two masonry pillars and a Bursa arch under the three lancet arches which interconnect the side walls. Between the two arches, the space is ornamented with hexagonal stones and dark blue tiles and various patterns made of bricks can be observed in the gable wall and blind arch on the walls at the east, west and south. The minaret with an octagonal plinth located at the northwest corner of the mosque has a cylindrical body and a pointed cone. At the corner of the courtyard, there is a double-fronted fountain facing the street.	MOSQUE			
	CURRENT USAGE			
	MOSQUE			
	SUGGESTED USAGE			
	MOSQUE			
	PREPARED BY			
SOURCE	INVENTORY OF MONUMENTS IN BURSA (BURSA ANIT ESER ENVANTER KİTABI)			





BURSA SITE MANAGEMENT UNIT		INVENTORY PAGE				
"BURSA AND CUMALIKIZIK: THE BIRTH OF THE OTTOMAN EMPIRE" UNESCO NOMINATION FILE		YEŞİL COMPLEX				
		BUFFER ZONE				
NAME	SELÇUK HATUN FOUNTAIN	KEY MAP NO	B4			
CITY/DISTRICT/NEIGHBOURHOOD	BURSA/YILDIRIM	INVENTORY NO	A46-2			
MAP SECTION/BLOCK/PLOT	OLD.10/376/5 NEW.-/4289/26					
ADDRESS	SELÇUK HATUN N.SELÇUK HATUN ST.					
MONUMENT	ORDERED BY	SELÇUK HATUN	ARCHITECT		ARCH. PERIOD	OTTOMAN PERIOD
	CONST. DATE	1450	INSCRIPTION		WAQF RECORDS	



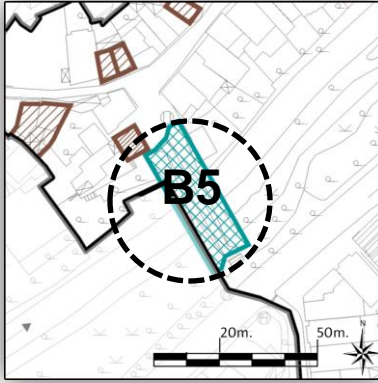
INSPECTION DATE	07.05.2012	MAINTENANCE RESPONSIBILITY	GENERAL DIRECTORATE FOR FOUNDATIONS
CURRENT OWNER	GENERAL DIRECTORATE FOR FOUNDATIONS		
REPAIRS			

DETAILED DEFINITION	TECHNICAL INFORMATION				
	Water	Heat	Elec.	Sew.	
<p>It is placed at the west corner of the surrounding wall of the mosque and known to be built in 1450 by Selçuk Hatun, the daughter of Sultan Çelebi Mehmed. The double-fronted fountain built by using stone and bricks is a classical early period Bursa fountain with lancet arches. At the west side of the fountain there is a marble basin and two sets lower than the basin. The square ornamental slab is made of limestone and has a single tap. Arches forming the slab and external facade are built by using stones and bricks together. The front of the fountain facing the south is different from the one facing the west. The basin of the fountain is at the same level at the sets on the sides and the rectangular slab is made of limestone. The fountain was given briskness with the rhombus shaped designs within a frame made of brick on the slab. This part is built solely by using bricks. The fountain tops are finished with two layers of spiked eaves. It is a good example of the early period corner fountains. It was renovated in 1967 by Bursa Association of Ancient Monument Lovers.</p>	x			x	
	ORIGINAL USAGE	FOUNTAIN			
	CURRENT USAGE	FOUNTAIN			
	SUGGESTED USAGE	FOUNTAIN			
	PREPARED BY				
	SOURCE	INVENTORY OF MONUMENTS IN BURSA (BURSA ANIT ESER ENVANTER KİTABI)			






<b>BURSA SITE MANAGEMENT UNIT</b>		<b>INVENTORY PAGE</b>			
<b>"BURSA AND CUMALIKIZIK: THE BIRTH OF THE OTTOMAN EMPIRE" UNESCO NOMINATION FILE</b>		YEŞİL COMPLEX			
		BUFFER ZONE			
NAME	IRGANDI BRIDGE	KEY MAP NO	B5		
CITY/DISTRICT/NEIGHBOURHOOD	BURSA/YILDIRIM	INVENTORY NO	A293		
MAP SECTION/BLOCK/PLOT	OLD. NEW.				
ADDRESS	SETBAŞI N. ON THE STERAM OF GOKDERE				
MONUMENT	ORDERED BY	HODJA MUSLIHUDDİN	ARCHITECT	ARCH. PERIOD	OTTOMAN PERIOD
	CONST. DATE	1442	INSCRIPTION	WAQF RECORDS	



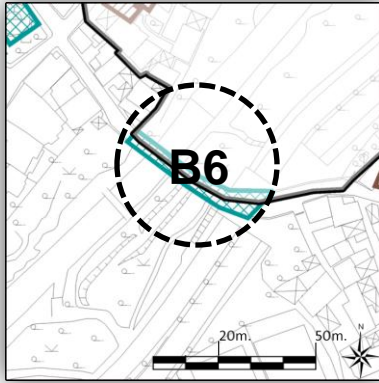
INSPECTION DATE	07.05.2012	MAINTENANCE RESPONSIBILITY	GENERAL DIRECTORATE FOR FOUNDATIONS
CURRENT OWNER	GENERAL DIRECTORATE FOR FOUNDATIONS		
REPAIRS	19. YY., 1949, 2003-2004.		

DETAILED DEFINITION	TECHNICAL INFORMATION			
	Water	Heat	Elec.	Sew.
<p>Irgandı Bridge which is the sole Ottoman Bazaar Bridge was built on Gökdere at the north of Setbaşı Bridge and the south of Boyacı Kulluğu Bridge. This stone bridge is assumed to have been built by a tradesman Hoca Muslihuddin in 1442 in the period of Murad II. by Timurtaş, the son of Abdullah. It is known that there were 32 stores on the bridge being 16 stores on each side and one of these at the northeast end was allocated as a mosque and there were barns and warehouses at both sides of the single arch that carries the bridge. Irgandı Bridge was partly destroyed by a flood in the 18th century and sustained substantial damage during the 1855 earthquake. The stone bazaar on the bridge that was destroyed in 1855 became an open bazaar where large and small wooden stores each of which reminding of a house are aligned in the second half of the 19th century. Irgandı Bridge which was destroyed by the invasion forces by means of dynamites while they were abandoning the city in 1922 after the Independence War, was renovated in 1949 in a reinforced concrete form without any stores. Attempts on the restoration of the bridge started in 1988 and the reconstruction of the bridge was completed in 2004 in accordance with the second restitution phase.</p>			x	
	ORIGINAL USAGE			
	BRIDGE			
	CURRENT USAGE			
	BRIDGE			
SUGGESTED USAGE				
BRIDGE				
PREPARED BY				
				
SOURCE	INVENTORY OF MONUMENTS IN BURSA (BURSA ANIT ESER ENVANTER KİTABI)			






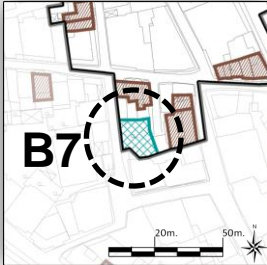



BURSA SITE MANAGEMENT UNIT		INVENTORY PAGE				
"BURSA AND CUMALIKIZIK: THE BIRTH OF THE OTTOMAN EMPIRE" UNESCO NOMINATION FILE		YEŞİL COMPLEX				
		BUFFER ZONE				
NAME	BOYACIKULLUĞU BRIDGE	KEY MAP NO	B6			
CITY/DISTRICT/NEIGHBOURHOOD	BURSA/YILDIRIM	INVENTORY NO				
MAP SECTION/BLOCK/PLOT	OLD. NEW.					
ADDRESS	SETBAŞI N. ON THE STERAM OF GOKDERE					
MONUMENT	ORDERED BY	HODJA SİNAN	ARCHITECT		ARCH. PERIOD	OTTOMAN PERIOD
	CONST. DATE	15th Century	INSCRIPTION		WAQF RECORDS	



INSPECTION DATE	07.05.2012	MAINTENANCE RESPONSIBILITY	
CURRENT OWNER			
REPAIRS			

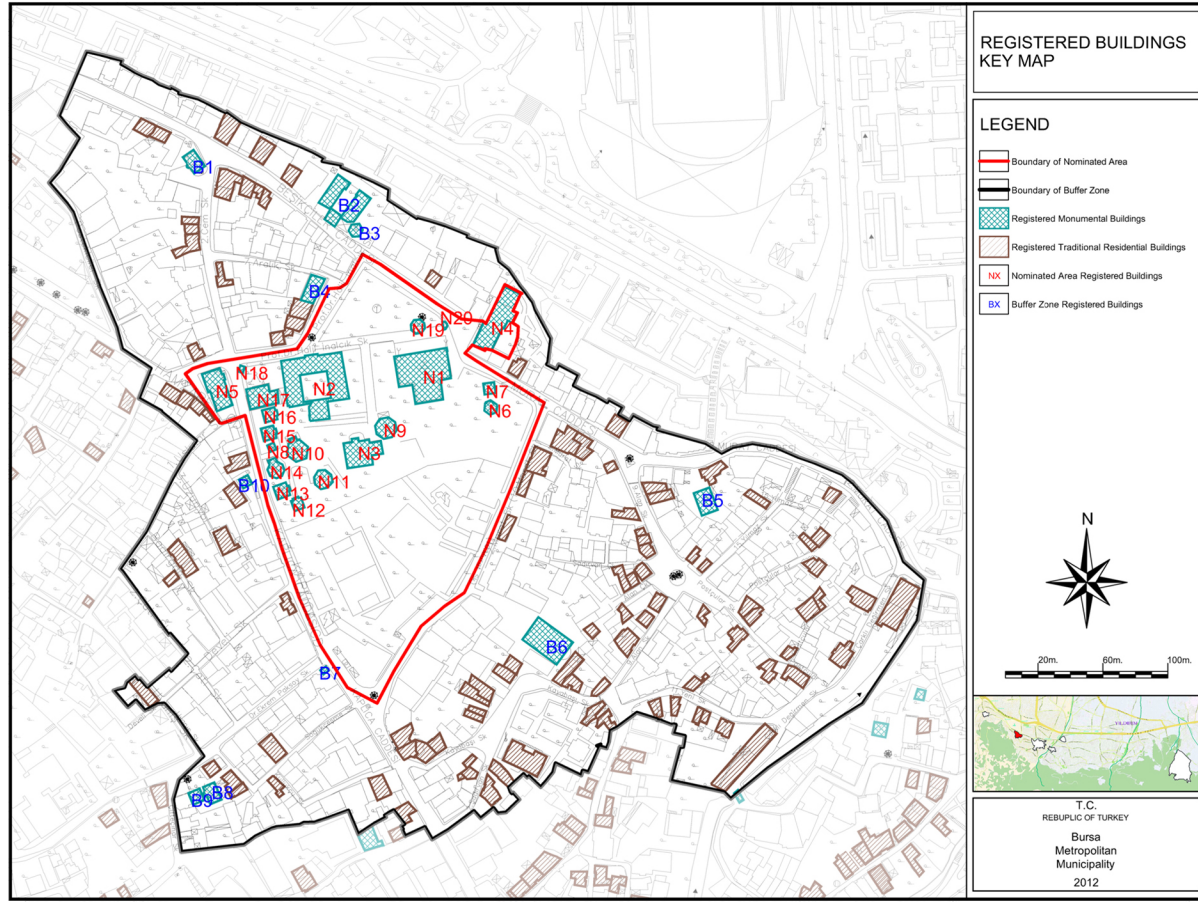
DETAILED DEFINITION	TECHNICAL INFORMATION			
	Water	Heat	Elec.	Sew.
<p>Boyacıkuşu Bridge was built over the Gökdere at the north of Irgandı Bridge. It is stated in the archives that it was built before 1433 by a tradesman living in Bursa named Hoca Sinan. The bridge with two piles and a single arch is made of rubble stones and ashlar were only used in the arch. The bridge has undergone many renovations however it was able to preserve its original structure to a large extent. Today the bridge maintains its function.</p>				
	ORIGINAL USAGE			
	BRIDGE			
	CURRENT USAGE			
	BRIDGE			
	SUGGESTED USAGE			
BRIDGE				
PREPARED BY				
				
SOURCE	INVENTORY OF MONUMENTS IN BURSA (BURSA ANIT ESER ENVANTER KİTABI)			



BURSA SITE MANAGEMENT UNIT		INVENTORY PAGE			
"BURSA AND CUMALIKIZIK: THE BIRTH OF THE OTTOMAN EMPIRE" UNESCO NOMINATION FILE		YEŞİL COMPLEX			
		BUFFER ZONE			
NAME	HACI BABA SMALL MOSQUE GRAVEYARD	KEY MAP NO	B7		
CITY/DISTRICT/NEIGHBOURHOOD	BURSA/YILDIRIM	INVENTORY NO	A71		
MAP SECTION/BLOCK/PLOT	OLD. 14/1252/4 NEW. 02/123/13				
ADDRESS	KURTOĞLU N. KARŞI ST.				
MONUMENT	ORDERED BY	ARCHITECT	ARCH. PERIOD	OTTOMAN PERIOD	
	CONST. DATE	INSCRIPTION	WAQF RECORDS		
					
					
INSPECTION DATE	07.05.2012	MAINTENANCE RESPONSIBILITY	GENERAL DIRECTORATE FOR FOUNDATIONS		
CURRENT OWNER	GENERAL DIRECTORATE FOR FOUNDATIONS				
REPAIRS					
DETAILED DEFINITION		TECHNICAL INFORMATION			
<p>It is mentioned in the sources that the mosque built by Hacı Ali also known as Hacı Baba living in Tosya is named as Ekimcioğlu Mosque. It is known that Hacı Baba was buried to the graveyard next to the mosque which is called with his name. Although the mosque could not survive until today, here there are a lot of graveyards surrounded with walls and former grave stones.</p>		Water	Heat	Elec.	Sew.
		ORIGINAL USAGE			
		GRAVEYARD			
		CURRENT USAGE			
		GRAVEYARD			
		SUGGESTED USAGE			
		GRAVEYARD			
		PREPARED BY			
					
SOURCE	INVENTORY OF MONUMENTS IN BURSA (BURSA ANIT ESER ENVANTER KİTABI)				

## Muradiye (Murad II) Complex Nominated Area and Buffer Zone

---



**MURADIYE (MURAD II) COMPLEX NOMINATED AREA  
REGISTERED BUILDINGS LIST**

NO	NAME	CONSTRUCTION DATE
N1	MURADIYE (MURAD II) MOSQUE	1425- 1426
N2	MURADIYE (MURAD II ) MADRASAH	15th Century
N3	MURAD II TOMB	1451
N4	MURADIYE (MURAD II ) PUBLIC KITCHEN	1425- 1426
N5	MURADIYE (MURAD II) TURKISH BATH	1425
N6	HÜMA HATUN TOMB	1449
N7	SARAYLILAR TOMB	15th Century
N8	EBE (GÜLBAHAR ) HATUN TOMB	15th Century
N9	ŞEHZADE AHMED TOMB	16th Crntury
N10	CEM SULTAN AND ŞEHZADE MUSTAFA ÇELEBİ TOMB	1479
N11	ŞEHZADE MUSTAFA TOMB	1553
N12	GÜLŞAH HATUN TOMB	15th Century
N13	MÜKRİME HATUN TOMB	1515
N14	ŞEHZADE MAHMUD TOMB	16th Century
N15	GÜLRUH SULTAN TOMB	1526
N16	ŞİRİN HATUN TOMB	15th Century
N17	MURADIYE PRIMARY SCHOOL	15th Century
N18	MURADIYE (MURAD II ) FOUNTAIN	15th Century
N19	MURADIYE (MURAD II) ABLUTION FOUNTAIN	?
N20	FOUNTAIN (MURADIYE COMPLEX)	?

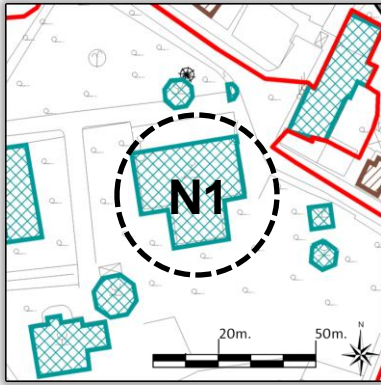
**MURADIYE (MURAD II) COMPLEX BUFFER ZONE  
REGISTERED BUILDINGS LIST**

NO	NAME	CONSTRUCTION DATE
B1	BEŞİKÇİLER (SİNAN DEDE ) MOSQUE	1451 -1481
B2	POET AHMED PASHA MADRASAH	15th Century
B3	POET AHMED PASHA TOMB	15th Century
B4	17th CENTURY OTTOMAN HOUSE MUSEUM	17th Century
B5	BAHRİ BABA SMALL MOSQUE	1520- 1566
B6	THE CHURCH	?
B7	TRANSFORMER	1924
B8	AZEB BEY MOSQUE	1455
B9	AZEB BEY TOMB	1450
B10	KARŞI DURAN SÜLEYMAN TOMB	15th Century






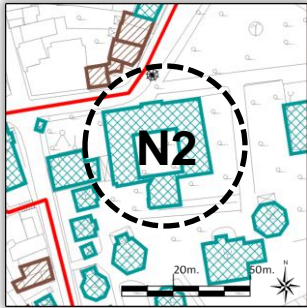




<b>BURSA SITE MANAGEMENT UNIT</b>		<b>INVENTORY PAGE</b>				
<b>“BURSA AND CUMALIKIZIK: THE BIRTH OF THE OTTOMAN EMPIRE” UNESCO NOMINATION FILE</b>		MURADIYE COMPLEX				
		NOMINATED AREA (UNESCO WORLD HERITAGE SITE)				
NAME	MURADIYE (MURAD II) MOSQUE	KEY MAP NO	N 1			
CITY/DISTRICT/NEIGHBOURHOOD	BURSA/OSMANGAZI	INVENTORY NO	A241			
MAP SECTION/BLOCK/PLOT	OLD. 121 /933/7 NEW. -/4768/3					
ADDRESS	MURADIYE N. SEDAT ST.					
MONUMENT	ORDERED BY	MURAD II	ARCHITECT		ARC. PERIOD	OTTOMAN PERIOD
	CONST. DATE	1425- 1426	INSCRIPTION	AVAILABLE	VAQF RECORDS	



INSPECTION DATE	07.05.2012	MAINTENANCE RESPONSIBILITY	GENERAL DIRECTORATE FOR FOUNDATIONS		
CURRENT OWNER	GENERAL DIRECTORATE FOR FOUNDATIONS				
REPAIRS					

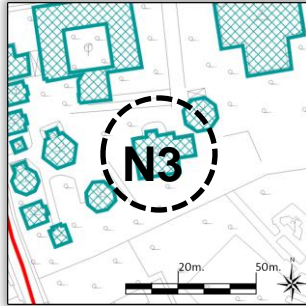
DETAILED DEFINITION	TECHNICAL INFORMATION			
	Water	Heat	Elec.	Sew.
<p>It is located in the social complex built by Murad II. in Muradiye district. This complex is the last one built by the five Ottoman Sultans who acceded the throne in Bursa until İstanbul became the capital of the Ottomans. From its inscription, it is understood the construction of the mosque started in May 1425 and ended in November 1426 namely less than a year and a half. Muradiye Mosque is included in the winged mosque type and although it has a similar plan with Orhan Mosque which is the first sample of this type in Bursa, with its 5- niche narthex, a sanctum covered with subsequent two domes and houses of rests on both sides each covered with a dome; the only difference in between, is that here in this mosque the houses of rest were built at the same level with the entrance area. Walls are laid with three layers of bricks and a layer of rubble stone however since the dimensions of the stones vary, vertical bricks were laid among them to give a more orderly appearance. The minaret at the east, one of the two minarets laid in bricks, is older and has entrances both from the ground and also from the mezzanine, the one at the east is new and has a single entrance from the mezzanine and the date 1322 Muharrem ( April 1904) can be seen on its inscription.</p>	x	x	x	x
	ORIGINAL USAGE			
	MOSQUE			
	CURRENT USAGE			
	MOSQUE			
SUGGESTED USAGE				
MOSQUE				
PREPARED BY				
				
SOURCE	INVENTORY OF MONUMENTS IN BURSA (BURSA ANIT ESER ENVANTER KİTABI)			




BURSA SITE MANAGEMENT UNIT		INVENTORY PAGE				
"BURSA AND CUMALIKIZIK: THE BIRTH OF THE OTTOMAN EMPIRE" UNESCO NOMINATION FILE		MURADIYE COMPLEX				
		NOMINATED AREA (UNESCO WORLD HERITAGE SITE)				
NAME	MURADIYE (MURAD II ) MADRASAH	KEY MAP NO	N 2			
CITY/DISTRICT/NEIGHBOURHOOD	BURSA/OSMANGAZI	INVENTORY NO	A242			
MAP SECTION/BLOCK/PLOT	OLD. 121 / 933/5 NEW. 1/4768/2					
ADDRESS	MURADIYE N. SEDAT ST.					
MONUMENT	ORDERED BY	MURAD II	ARCHITECT			
	CONST. DATE	15th Century	INSCRIPTION			
	ARC. PERIOD	OTTOMAN PERIOD				
	VAQF RECORDS					
<div style="display: flex; justify-content: space-around;">     </div>						
INSPECTION DATE	07.05.2012	MAINTENANCE RESPONSIBILITY	GENERAL DIRECTORATE FOR FOUNDATIONS			
CURRENT OWNER	GENERAL DIRECTORATE FOR FOUNDATIONS					
REPAIRS	1603, 1950					
DETAILED DEFINITION			TECHNICAL INFORMATION			
<p>It is the last selatin (built by Ottoman Sultans) madrasah in Bursa. It was built by the sixth Ottoman Sultan Murad II. Other than the madrasah, it is known that Murad II. built a mosque, public kitchen, a small Islamic monastery, muvakkithane (workshop for clock repairment) Turkish Bath and a guest house in Bursa. Madrasah is approximately 40 mt. at the east of the mosque with the same name. The madrasah with 14 rooms large enough to accommodate students and a large classroom also has a library. Muradiye Madrasah, one of the most beautiful madrasah in Bursa, was restored in 1951 and served as a Tuberculosis Dispensary until quite recently. It serves as "Döne Ocak Cancer Early Diagnosis Centre" since 2005 and also incorporates a Health Museum.</p>			Water	Heat	Elec.	Sew.
			x	x	x	x
			ORIGINAL USAGE			
			MADRASAH			
			CURRENT USAGE			
			COTTAGE HOSPITAL			
SUGGESTED USAGE						
COTTAGE HOSPITAL						
PREPARED BY						
						
SOURCE	INVENTORY OF MONUMENTS IN BURSA (BURSA ANIT ESER ENVANTER KİTABI)					



BURSA SITE MANAGEMENT UNIT		INVENTORY PAGE				
"BURSA AND CUMALIKIZIK: THE BIRTH OF THE OTTOMAN EMPIRE" UNESCO NOMINATION FILE		MURADIYE COMPLEX				
		NOMINATED AREA (UNESCO WORLD HERITAGE SITE)				
NAME	MURAD II TOMB	KEY MAP NO	N 3			
CITY/DISTRICT/NEIGHBOURHOOD	BURSA/OSMANGAZI	INVENTORY NO	A244			
MAP SECTION/BLOCK/PLOT	OLD. 121 /933/- NEW. -/4868/2					
ADDRESS	MURADIYE N. SEDAT ST.					
MONUMENT	ORDERED BY	MEHMED I	ARCHITECT		ARC. PERIOD	OTTOMAN PERIOD
	CONST. DATE	1451	INSCRIPTION	AVAILABLE	VAQF RECORDS	



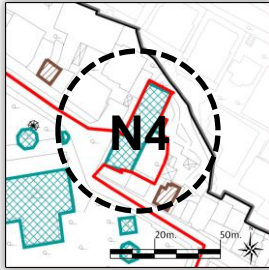
INSPECTION DATE	07.05.2012	MAINTENANCE RESPONSIBILITY	BURSA METROPOLITAN MUNICIPALITY		
CURRENT OWNER	GENERAL DIRECTORATE FOR FOUNDATIONS				
REPAIRS	1743,1781,1790,1844				

DETAILED DEFINITION	TECHNICAL INFORMATION			
	Water	Heat	Elec.	Sew.
<p>Within Muradiye Complex, there are 13 tombs built by the Sultans for their kinsmen in the 15th and 16th century and another tomb segregated from the complex due to the road passing by the west of the complex. The most significant one among these tombs is the one built by Fatih Sultan Mehmed for his father Murad II. who died in 1451. This tomb with internal dimensions of 13,45 x 13,45 mts with a square plan is covered with a dome seated on an octagonal frame underproped with four pillars and four columns connected to each other with arches and the vaults surrounding the dome. Walls of the dome are laid with two layers of bricks and a layer of rubble stone. Upon the will of Sultan Murad II., the tomb was built extremely simple and the Sultan was buried directly in the soil not inside a sarcophagus and the top of the tomb was left open to allow rain on the graveyard. The most eye-catching parts of the tomb are the gilded nail head, dodecagonal stars and eaves ornamented with stalactites and door wings those which are among the most beautiful examples of woodworking. The restoration of the tomb was started by the Metropolitan Municipality of Bursa.</p>			x	x
	ORIGINAL USAGE			
	TOMB			
	CURRENT USAGE			
	TOMB			
	SUGGESTED USAGE			
TOMB				
PREPARED BY				
				
SOURCE	INVENTORY OF MONUMENTS IN BURSA (BURSA ANIT ESER ENVANTER KİTABI)			





<b>BURSA SITE MANAGEMENT UNIT</b>		<b>INVENTORY PAGE</b>			
<b>"BURSA AND CUMALIKIZIK: THE BIRTH OF THE OTTOMAN EMPIRE" UNESCO NOMINATION FILE</b>		MURADIYE COMPLEX			
		NOMINATED AREA (UNESCO WORLD HERITAGE SITE)			
NAME	MURADIYE (MURAD II ) PUBLIC KITCHEN	KEY MAP NO	N 4		
CITY/DISTRICT/NEIGHBOURHOOD	BURSA/OSMANGAZI	INVENTORY NO	A238		
MAP SECTION/BLOCK/PLOT	OLD. 122/931 /24 NEW. 1/4842/60				
ADDRESS	MURADIYE N. II. MURAD CAD.				
MONUMENT	ORDERED BY	MURAD II	ARCHITECT	ARC. PERIOD	OTTOMAN PERIOD
	CONST. DATE	1425- 1426	INSCRIPTION	VAQF RECORDS	



INSPECTION DATE	01.08.2012	MAINTENANCE RESPONSIBILITY	GENERAL DIRECTORATE FOR FOUNDATIONS		
CURRENT OWNER	GENERAL DIRECTORATE FOR FOUNDATIONS				
REPAIRS	1649, 1825, 1878, 1975, 1994-1995.				

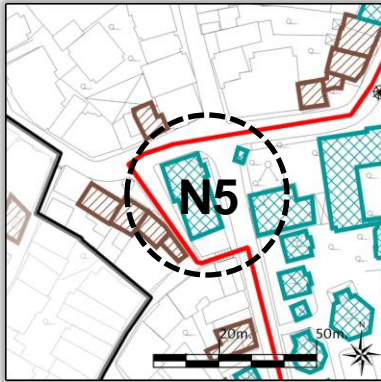
DETAILED DEFINITION	TECHNICAL INFORMATION			
	Water	Heat	Elec.	Sew.
It was built by Murad II. between 1425-1426 in Osmangazi District in Bursa at Muradiye quarter at the northeast side of Muradiye Mosque. The building with a ground area with a dimension of 13,00 x 40,00 mts is entered through a large door at the west front. There are five windows with round arches at this front. Walls are laid with three layers of bricks and a layer of rubble stone. The northern part is covered with a dome seated on a frame with stalactite. It has furnaces and large earthenware jars for oil. The building was restored in 1994 and functions as a restaurant where traditional Turkish food is served since 1995.	x	x	x	x
	ORIGINAL USAGE			
	PUBLIC KITCHEN			
	CURRENT USAGE			
	SUGGESTED USAGE			
	PREPARED BY			
SOURCE	INVENTORY OF MONUMENTS IN BURSA (BURSA ANIT ESER ENVANTER KİTABI)			








<b>BURSA SITE MANAGEMENT UNIT</b>		<b>INVENTORY PAGE</b>			
<b>“BURSA AND CUMALIKIZIK: THE BIRTH OF THE OTTOMAN EMPIRE” UNESCO NOMINATION FILE</b>		MURADIYE COMPLEX			
		NOMINATED AREA (UNESCO WORLD HERITAGE SITE)			
NAME	MURADIYE (MURAD II) TURKISH BATH	KEY MAP NO	N 5		
CITY/DISTRICT/NEIGHBOURHOOD	BURSA/OSMANGAZI	INVENTORY NO	A247		
MAP SECTION/BLOCK/PLOT	OLD. 86 / 938 /1 NEW.01/ 4842/1				
ADDRESS	MURADIYE N. KAPLICA ST.				
MONUMENT	ORDERED BY	MURAD II	ARCHITECT	ARC. PERIOD	OTTOMAN PERIOD
	CONST. DATE	1425	INSCRIPTION	VAQF RECORDS	

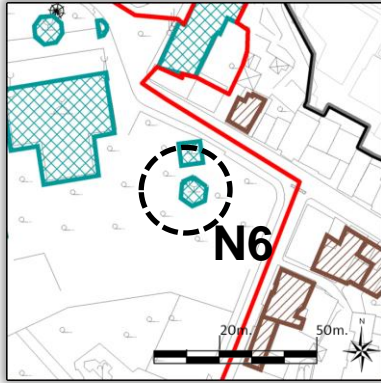


INSPECTION DATE	07.05.2012	MAINTENANCE RESPONSIBILITY	BURSA GOVERNERSHIP
CURRENT OWNER	OSMANGAZI MUNICIPALITY( PROTOCOL WITH BURSA GOVERNORSHIP )		
REPAIRS	1523, 1623, 1634, 1742, 1930'lar, 1980'ler, 2008-2010		

<b>DETAILED DEFINITION</b>	<b>TECHNICAL INFORMATION</b>			
	Water	Heat	Elec.	Sew.
<p>Being located at the west of the Hisar (castle), Muradiye Complex consists of Murad II. Mosque, a Turkish Bath, a madrasah and many tombs belonging to Ottoman Imperial House. Muradiye Turkish Bath at the west of the complex was built within the Muradiye complex in 1425 by Sultan Murad II. However, the building was left outside the complex courtyard due to traffic arrangements carried out afterwards. It has a small scale single bath scheme. This Turkish bath with walls laid with two or three layers of rubble stone and three layers of bricks consist of frigidarium and caldarium as distinct from the other Turkish baths with frigidarium, tepidarium and a caldarium. Frigidarium, with a ground level higher than the road level and accessed with stairs on both sides, is covered with a tiled dome seated on an octagonal double frame and also a lantern is mounted at the middle of the dome for illumination. The caldarium at the south of the frigidarium is covered with a small dome. The building became dilapidated within the course of time due to negligence and once was used as a foundry however then restored and given its original function as a Turkish bath. The building which was expropriated while it was privately owned and restored by the Municipality of Osmangazi between 2008-2010 was allocated to Bursa Provincial Board of the Disabled to serve as a “Personnel development Centre for the Disabled”.</p>	x	x	x	x
	<b>ORIGINAL USAGE</b>			
	TURKISH BATH			
	<b>CURRENT USAGE</b>			
	PERSONAL DEVELOPMENT OFFICE			
	<b>SUGGESTED USAGE</b>			
PERSONAL DEVELOPMENT OFFICE				
<b>PREPARED BY</b>				
				
SOURCE	INVENTORY OF MONUMENTS IN BURSA (BURSA ANIT ESER ENVANTER KİTABI)			



<b>BURSA SITE MANAGEMENT UNIT</b>		<b>INVENTORY PAGE</b>				
<b>“BURSA AND CUMALIKIZIK: THE BIRTH OF THE OTTOMAN EMPIRE” UNESCO NOMINATION FILE</b>		MURADIYE COMPLEX				
		NOMINATED AREA (UNESCO WORLD HERITAGE SITE)				
NAME	HÜMA HATUN TOMB	KEY MAP NO	N 6			
CITY/DISTRICT/NEIGHBOURHOOD	BURSA/OSMANGAZI	INVENTORY NO	A246-6			
MAP SECTION/BLOCK/PLOT	OLD. 121 /933/- NEW. -/4768/10					
ADDRESS	MURADIYE N. SEDAT ST.					
MONUMENT	ORDERED BY	MURAD II	ARCHITECT		ARC. PERIOD	OTTOMAN PERIOD
	CONST. DATE	1449	INSCRIPTION	AVAILABLE	VAQF RECORDS	

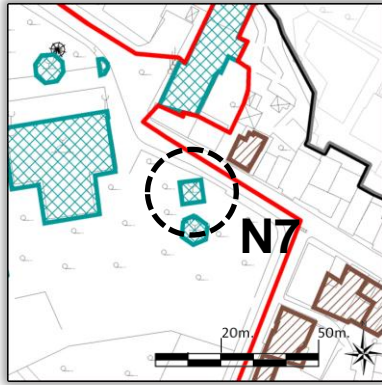


INSPECTION DATE	03.09.2012	MAINTENANCE RESPONSIBILITY	BURSA METROOLITAN MUNICIPALITY
CURRENT OWNER	GENERAL DIRECTORATE FOR FOUNDATIONS		
REPAIRS	1601,1844		


DETAILED DEFINITION	TECHNICAL INFORMATION				
	Water	Heat	Elec.	Sew.	
It was built by Murad II. for Hüma Hatun, the mother of Fatih Sultan Mehmed, in 1449 within the courtyard at the east of Muradiye Mosque. It is known also as Ak (White) Tomb or Hatuniye Tomb. It is a hexagonal planned building with a window on each front. It is covered with a lead-coated dome. There is a small iwan at the entrance. The walls were laid with two layers of bricks and a layer of stone and a layer of vertical bricks in between. There is another sarcophagus in the tomb other than the one for Hüma Hatun. Stalactites on the entry door sustained severe damage. Restoration works for the tomb were started by the Metropolitan Municipality of Bursa.			x	x	
	ORIGINAL USAGE	TOMB			
	CURRENT USAGE	TOMB			
	SUGGESTED USAGE	TOMB			
	PREPARED BY				
	SOURCE	INVENTORY OF MONUMENTS IN BURSA (BURSA ANIT ESER ENVANTER KİTABI)			



<b>BURSA SITE MANAGEMENT UNIT</b>		<b>INVENTORY PAGE</b>		
<b>“BURSA AND CUMALIKIZIK: THE BIRTH OF THE OTTOMAN EMPIRE” UNESCO NOMINATION FILE</b>		MURADIYE COMPLEX		
		NOMINATED AREA (UNESCO WORLD HERITAGE SITE)		
NAME	SARAYLILAR TOMB	KEY MAP NO	N 7	
CITY/DISTRICT/NEIGHBOURHOOD	BURSA/OSMANGAZI	INVENTORY NO	A246-2	
MAP SECTION/BLOCK/PLOT	OLD. 121 /933/- NEW. -/4768/10			
ADDRESS	MURADIYE N. SEDAT ST.			
MONUMENT	ORDERED BY	ARCHITECT	ARC. PERIOD	OTTOMAN PERIOD
	CONST. DATE	15th Century	INSCRIPTION	VAQF RECORDS

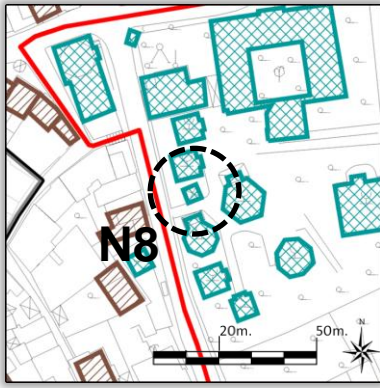


INSPECTION DATE	01.09.2012	MAINTENANCE RESPONSIBILITY	BURSA METROPOLITAN MUNICIPALITY
CURRENT OWNER	GENERAL DIRECTORATE FOR FOUNDATIONS		
REPAIRS			


DETAILED DEFINITION	TECHNICAL INFORMATION			
	Water	Heat	Elec.	Sew.
It is assumed to have been built in the 15th century at the southeast of Muradiye (Murad II.) Mosque. The square plan tomb is covered with a pointed cone underproped with eight pillars connected to each other with pointed arched. The tomb was built by stoned and bricks. The ground is elevated for 1 mt. and covered with bricks. Two anonymous sarcophaguses in the tomb are assumed to belong to the women dwelling in the palace.			x	x
	ORIGINAL USAGE			
	TOMB			
	CURRENT USAGE			
	TOMB			
	SUGGESTED USAGE			
	TOMB			
PREPARED BY				
				
SOURCE	INVENTORY OF MONUMENTS IN BURSA (BURSA ANIT ESER ENVANTER KİTABI)			



<b>BURSA SITE MANAGEMENT UNIT</b>		<b>INVENTORY PAGE</b>		
<b>“BURSA AND CUMALIKIZIK: THE BIRTH OF THE OTTOMAN EMPIRE” UNESCO NOMINATION FILE</b>		MURADIYE COMPLEX		
		NOMINATED AREA (UNESCO WORLD HERITAGE SITE)		
NAME	EBE (GÜLBAHAR ) HATUN TOMB	KEY MAP NO	N 8	
CITY/DISTRICT/NEIGHBOURHOOD	BURSA/OSMANGAZI	INVENTORY NO	A246-3	
MAP SECTION/BLOCK/PLOT	OLD. 121 /933/- NEW. -/4768/2			
ADDRESS	MURADIYE N. SEDAT ST.			
MONUMENT	ORDERED BY	ARCHITECT	ARC. PERIOD	OTTOMAN PERIOD
	CONST. DATE	INSCRIPTION	VAQF RECORDS	



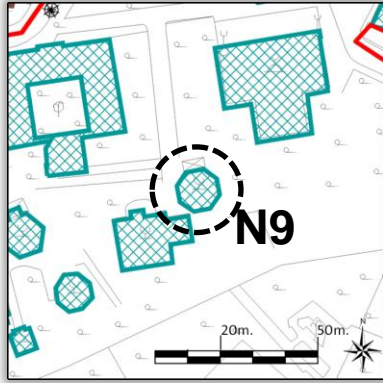
INSPECTION DATE	03.09.2012	MAINTENANCE RESPONSIBILITY	BURSA METROPOLITAN MUNICIPALITY
CURRENT OWNER	GENERAL DIRECTORATE FOR FOUNDATIONS		
REPAIRS			

<b>DETAILED DEFINITION</b>	<b>TECHNICAL INFORMATION</b>			
	Water	Heat	Elec.	Sew.
<p>The tomb which is alleged to belong to the midwife of Fatih Sultan Mehmet was built with open sides. Four pillars at four corners of the square planned tomb with external dimensions of 4,46 x 4,46 mts are connected to each other with pointed arches and covered with a lead-coated dome with two rows of spiked eaves. The marble sarcophagus of Ebe Hatun is elevated a meter from the ground level.</p>			x	x
	<b>ORIGINAL USAGE</b>			
	TOMB			
	<b>CURRENT USAGE</b>			
	TOMB			
	<b>SUGGESTED USAGE</b>			
TOMB				
<b>PREPARED BY</b>				
				
<b>SOURCE</b>	INVENTORY OF MONUMENTS IN BURSA (BURSA ANIT ESER ENVANTER KİTABI)			






BURSA SITE MANAGEMENT UNIT			INVENTORY PAGE			
"BURSA AND CUMALIKIZIK: THE BIRTH OF THE OTTOMAN EMPIRE" UNESCO NOMINATION FILE			MURADIYE COMPLEX			
			NOMINATED AREA (UNESCO WORLD HERITAGE SITE)			
NAME	ŞEHZADE AHMED TOMB		KEY MAP NO	N 9		
CITY/DISTRICT/NEIGHBOURHOOD	BURSA/OSMANGAZI		INVENTORY NO	A245		
MAP SECTION/BLOCK/PLOT	OLD. 121 /933/- NEW. -/4768/2					
ADDRESS	MURADIYE N. SEDAT ST.					
MONUMENT	ORDERED BY	YAVUZ SULTAN SELİM	ARCHITECT		ARC. PERIOD	OTTOMAN PERIOD
	CONST. DATE	1513	INSCRIPTION		VAQF RECORDS	

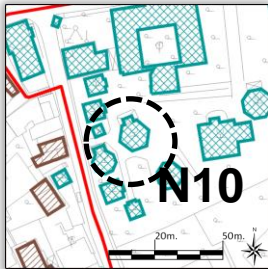


INSPECTION DATE	03.09.2012	MAINTENANCE RESPONSIBILITY	BURSA METROPOLITAN MUNICIPALITY		
CURRENT OWNER	GENERAL DIRECTORATE FOR FOUNDATIONS				
REPAIRS					

DETAILED DEFINITION	TECHNICAL INFORMATION				
	Water	Heat	Elec.	Sew.	
It was built within the Muradiye Complex for Şehzade Ahmet, the son of Bayezid II. The tomb with an octagonal plan is covered with a lead-coated dome. Main walls of the dome are laid with cut stones and bricks and external surface is ornamented with brick rosettes and zencirek (small chain) patterns. There is a three- niche porch formed by four marble columns at the entrance of the dome. Inside of the tomb, the ground is coated with hexagonal bricks and walls are coated with turquoise hexagonal tiles bordered with kerbs. Some parts of the walls and the dome are whitewashed and has simple hand-carvings.			x	x	
	ORIGINAL USAGE				
	TOMB				
	CURRENT USAGE				
	TOMB				
	SUGGESTED USAGE				
	TOMB				
PREPARED BY					
					
SOURCE	INVENTORY OF MONUMENTS IN BURSA (BURSA ANIT ESER ENVANTER KİTABI)				



BURSA SITE MANAGEMENT UNIT		INVENTORY PAGE				
"BURSA AND CUMALIKIZIK: THE BIRTH OF THE OTTOMAN EMPIRE" UNESCO NOMINATION FILE		MURADIYE COMPLEX				
		NOMINATED AREA (UNESCO WORLD HERITAGE SITE)				
NAME	CEM SULTAN AND ŞEHZADE MUSTAFA ÇELEBİ TOMB	KEY MAP NO	N 10			
CITY/DISTRICT/NEIGHBOURHOOD	BURSA/OSMANGAZI	INVENTORY NO	A246-10			
MAP SECTION/BLOCK/PLOT	OLD. 121 /933/- NEW. -/4768/2					
ADDRESS	MURADIYE N. SEDAT ST.					
MONUMENT	ORDERED BY		ARCHITECT		ARC. PERIOD	OTTOMAN PERIOD
	CONST. DATE	1479	INSCRIPTION		VAQF RECORDS	



INSPECTION DATE	03.09.2012	MAINTENANCE RESPONSIBILITY	BURSA METROPOLITAN MUNICIPALITY
CURRENT OWNER	GENERAL DIRECTORATE FOR FOUNDATIONS		
REPAIRS			


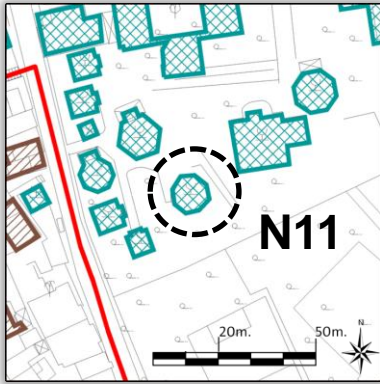
DETAILED DEFINITION	TECHNICAL INFORMATION				
	Water	Heat	Elec.	Sew.	
<p>One of the most significant tombs among those 13 tombs built within the boundaries of Muradiye Complex within 15th and 16th century by various Sultans for their kinsmen is the tomb built for Mustafa (Cem) Sultan, the son of Fatih Sultan Mehmed. Şehzade Mustafa who died in 1474 was first buried to another tomb and then moved to his own tomb in 1479. Afterwards Sultan Abdullah, Sultan Cem and Alem Şah were also buried here thus the tomb is also named as Cem Sultan Tomb.</p> <p>The hexagonal planned tomb has a lead-coated dome seated on a hexagonal frame. The walls are laid with two layers of bricks and a layer of stones with vertical bricks in between. The entrance with a large eave is entirely made of marble. Internal walls of the tomb are coated with hexagonal turquoise blue tiles up to the imposts of the windows and they are decorated with gilded rumi's. Rich hand-carvings are visible on the walls dome and walls. There is a cusped arch on the altar. Doors, window lids and plaster windows maintain their authenticity.</p>			x	x	
	ORIGINAL USAGE	TOMB			
	CURRENT USAGE	TOMB			
	SUGGESTED USAGE	TOMB			
	PREPARED BY				

SOURCE INVENTORY OF MONUMENTS IN BURSA (BURSA ANIT ESER ENVANTER KİTABI)





<b>BURSA SITE MANAGEMENT UNIT</b>		<b>INVENTORY PAGE</b>				
"BURSA AND CUMALIKIZIK: THE BIRTH OF THE OTTOMAN EMPIRE" UNESCO NOMINATION FILE		MURADIYE COMPLEX				
		NOMINATED AREA (UNESCO WORLD HERITAGE SITE)				
NAME	ŞEHZADE MUSTAFA TOMB	KEY MAP NO	N 11			
CITY/DISTRICT/NEIGHBOURHOOD	BURSA/OSMANGAZI	INVENTORY NO	A246-9			
MAP SECTION/BLOCK/PLOT	OLD. 121 /933/- NEW. -/4768/2					
ADDRESS	MURADIYE N. SEDAT ST.					
MONUMENT	ORDERED BY	SELİM II	ARCHITECT		ARC. PERIOD	OTTOMAN PERIOD
	CONST. DATE	1553	INSCRIPTION	AVAILABLE	VAQF RECORDS	

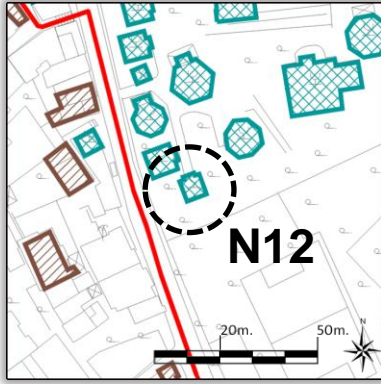


INSPECTION DATE	03.09.2012	MAINTENANCE RESPONSIBILITY	BURSA METROPOLITAN MUNICIPALITY
CURRENT OWNER	GENERAL DIRECTORATE FOR FOUNDATIONS		
REPAIRS			


DETAILED DEFINITION	TECHNICAL INFORMATION			
	Water	Heat	Elec.	Sew.
<p>Also known as Mustafa-I Cedit Tomb. Şehzade Mustafa is the son of Kanuni Sultan Süleyman (Süleyman the Magnificent) and Mahi Devran. He was buried in the tomb built by his brother, Selim II. after he was murdered in 1553. The tomb with an octagonal plan is covered with a dome seated on an octagonal frame. The walls are laid with three layers of bricks and a layer of cut stone and the entrance door has a marble door frame. The most significant character of the tomb is the İznik Tiles used on the walls. The restoration works of the tomb were started by the Metropolitan Municipality of Bursa.</p>			x	x
	ORIGINAL USAGE			
	TOMB			
	CURRENT USAGE			
	TOMB			
	SUGGESTED USAGE			
TOMB				
PREPARED BY				
SOURCE	INVENTORY OF MONUMENTS IN BURSA (BURSA ANIT ESER ENVANTER KİTABI)			



BURSA SITE MANAGEMENT UNIT		INVENTORY PAGE				
"BURSA AND CUMALIKIZIK: THE BIRTH OF THE OTTOMAN EMPIRE" UNESCO NOMINATION FILE		MURADIYE COMPLEX				
		NOMINATED AREA (UNESCO WORLD HERITAGE SITE)				
NAME	GÜLŞAH HATUN TOMB	KEY MAP NO	N 12			
CITY/DISTRICT/NEIGHBOURHOOD	BURSA/OSMANGAZI	INVENTORY NO	A246-5			
MAP SECTION/BLOCK/PLOT	OLD. 121 /933/- NEW. -/4768/2					
ADDRESS	MURADIYE N. SEDAT ST.					
MONUMENT	ORDERED BY		ARCHITECT		ARC. PERIOD	OTTOMAN PERIOD
	CONST. DATE	15th Century	INSCRIPTION		VAQF RECORDS	



INSPECTION DATE	03.09.2012	MAINTENANCE RESPONSIBILITY	BURSA METROPOLITAN MUNICIPALITY
CURRENT OWNER	GENERAL DIRECTORATE FOR FOUNDATIONS		
REPAIRS			


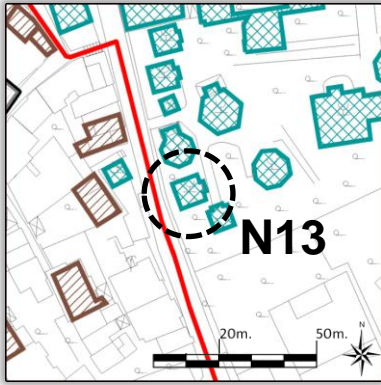
DETAILED DEFINITION	TECHNICAL INFORMATION			
	Water	Heat	Elec.	Sew.
<p>Gülşah Hatun was the wife of Fatih Sultan Mehmed. The tomb with a square plan is covered with a dome seated on an octagonal frame at the outside and a belt with chequered patterns in the inside. Walls that are laid with two layers of bricks and a layer of stone have six windows and the frame has four windows with pointed arches. There are two sarcophaguses in the tomb. The restoration works of the tomb were started by the Metropolitan Municipality of Bursa.</p>			x	x
	ORIGINAL USAGE			
	TOMB			
	CURRENT USAGE			
	TOMB			
	SUGGESTED USAGE			
TOMB				
PREPARED BY				
				

SOURCE INVENTORY OF MONUMENTS IN BURSA (BURSA ANIT ESER ENVANTER KİTABI)





<b>BURSA SITE MANAGEMENT UNIT</b>		<b>INVENTORY PAGE</b>				
<b>"BURSA AND CUMALIKIZIK: THE BIRTH OF THE OTTOMAN EMPIRE" UNESCO NOMINATION FILE</b>		MURADIYE COMPLEX				
		NOMINATED AREA (UNESCO WORLD HERITAGE SITE)				
NAME	MÜKRİME HATUN TOMB	KEY MAP NO	N 13			
CITY/DISTRICT/NEIGHBOURHOOD	BURSA/OSMANGAZI	INVENTORY NO	A246-7			
MAP SECTION/BLOCK/PLOT	OLD.121 /933/- NEW. -/4768/2					
ADDRESS	MURADIYE N. SEDAT ST.					
MONUMENT	ORDERED BY		ARCHITECT		ARC. PERIOD	OTTOMAN PERIOD
	CONST. DATE	1515	INSCRIPTION		VAQF RECORDS	

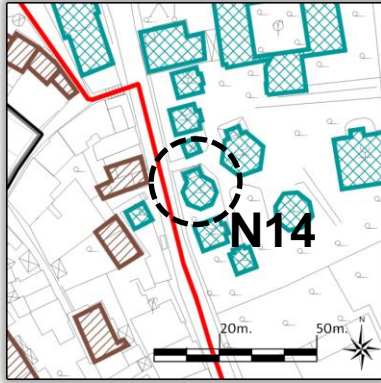


INSPECTION DATE	03.09.2012	MAINTENANCE RESPONSIBILITY	BURSA METROPOLITAN MUNICIPALITY
CURRENT OWNER	GENERAL DIRECTORATE FOR FOUNDATIONS		
REPAIRS			


DETAILED DEFINITION	TECHNICAL INFORMATION			
	Water	Heat	Elec.	Sew.
<p>Tomb of Mükrime Hatun (died in 1517), first wife of Fatih Sultan Mehmed and the daughter of Dulkadiroğlu has a square plan and covered with a dome seated on an octagonal frame. The walls were laid with three layers of bricks and a layer of cutstones. Rich hand-carvings glitter in the space which is entered with a door made of kudekari (woodworking) technique and illuminated with twelve windows. On the walls, from the ground up to the squinches there are rumi-palmette motifs on the top of cap of three-row altar and the window pediments. There are three sarcophaguses in the tomb. On the sarcophaguses it is stated that they belong to Mükrime Hatun, Şehzade Korkut and Fatma Hatun, daughter of Şehzade Alemşah. The restoration works of the tomb were started by the Metropolitan Municipality of Bursa.</p>			x	x
	ORIGINAL USAGE			
	TOMB			
	CURRENT USAGE			
	TOMB			
	SUGGESTED USAGE			
TOMB				
PREPARED BY				
SOURCE	INVENTORY OF MONUMENTS IN BURSA (BURSA ANIT ESER ENVANTER KİTABI)			



<b>BURSA SITE MANAGEMENT UNIT</b>		<b>INVENTORY PAGE</b>			
<b>"BURSA AND CUMALIKIZIK: THE BIRTH OF THE OTTOMAN EMPIRE" UNESCO NOMINATION FILE</b>		MURADIYE COMPLEX			
		NOMINATED AREA (UNESCO WORLD HERITAGE SITE)			
NAME	ŞEHZADE MAHMUD TOMB	KEY MAP NO	N 14		
CITY/DISTRICT/NEIGHBOURHOOD	BURSA/OSMANGAZI	INVENTORY NO	A246-8		
MAP SECTION/BLOCK/PLOT	OLD. 121 /933/- NEW. -/4768/2				
ADDRESS	MURADIYE N. SEDAT ST.				
MONUMENT	ORDERED BY	BÜLBÜL HATUN	ARCHITECT	ARC. PERIOD	OTTOMAN PERIOD
	CONST. DATE	16th Century	INSCRIPTION	VAQF RECORDS	

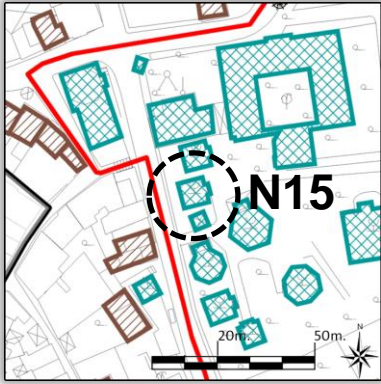




INSPECTION DATE	03.09.2012	MAINTENANCE RESPONSIBILITY	BURSA METROPOLITAN MUNICIPALITY
CURRENT OWNER	GENERAL DIRECTORATE FOR FOUNDATIONS		
REPAIRS			

DETAILED DEFINITION	TECHNICAL INFORMATION			
	Water	Heat	Elec.	Sew.
It was built to the name of Şehzade Mahmut, the son of Bayezid II. who died in 1506 (Arabic year 912) while his father was a governor in Manisa. The tomb with an octagonal plan is accessed through a marble porch with Bursa arches. The tomb walls are laid with a layer of cut stone and there layers of bricks. The internal space that is rich for tiles, hand-carvings and malakari adornments is coated with turquoise blue and dark blue hexagonal tiles upto 2,90 mts height and İznik tiles were used on top of these adornments and around the altar and the windows. The restoration works of the tomb were started by the Metropolitan Municipality of Bursa.			x	x
	ORIGINAL USAGE			
	TOMB			
	CURRENT USAGE			
	TOMB			
	SUGGESTED USAGE			
TOMB				
PREPARED BY				
				

SOURCE	INVENTORY OF MONUMENTS IN BURSA (BURSA ANIT ESER ENVANTER KİTABI)
--------	---

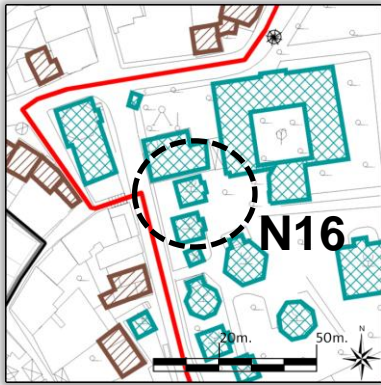


BURSA SITE MANAGEMENT UNIT		INVENTORY PAGE			
"BURSA AND CUMALIKIZIK: THE BIRTH OF THE OTTOMAN EMPIRE" UNESCO NOMINATION FILE		MURADIYE COMPLEX			
		NOMINATED AREA (UNESCO WORLD HERITAGE SITE)			
NAME	GÜLRUH SULTAN TOMB	KEY MAP NO	N 15		
CITY/DISTRICT/NEIGHBOURHOOD	BURSA/OSMANGAZI	INVENTORY NO	A246-4		
MAP SECTION/BLOCK/PLOT	OLD. 121 /933/- NEW. -/4768/2				
ADDRESS	MURADIYE N. SEDAT ST.				
MONUMENT	ORDERED BY	ARCHITECT	ARC. PERIOD	OTTOMAN PERIOD	
	CONST. DATE	1526	INSCRIPTION	VAQF RECORDS	
					
INSPECTION DATE	03.09.2012	MAINTENANCE RESPONSIBILITY	BURSA METROPOLITAN MUNICIPALITY		
CURRENT OWNER	GENERAL DIRECTORATE FOR FOUNDATIONS				
REPAIRS					
DETAILED DEFINITION		TECHNICAL INFORMATION			
<p>Gülruh Sultan, wife of Bayezid II. who died in 1502 was buried in another tomb. The tomb with a square plan is covered with a lead-coated dome seated on an octagonal frame with four windows. The walls, laid with two layers of bricks and a layer of cut stone where vertical bricks are interlaid, are finished with spiked eaves. There are two windows with marble frames on each front. There was a lead-coated eave on the entrance iwan however only the traces where this eave was connected to the wall survived until today. Entrance iwan has four rows of stalactite and has small altars at the sides. Doors and window lids of the tomb with a drop arch on the door with a marble frame are authentic.</p> <p>Colored and hand-carved arabesques and verses inside the tomb that has stalactite squinches were whitewashed and simple hand-carvings and ornaments were made subsequently. West and north walls of the tomb have small built-in closets. Marble sarcophaguses belonging to Gülruh Sultan (1502), her daughter Kamer Sultan (1520), her son Osman (1512), her daughter Fatma (1522) are laid in the tomb.</p>		Water	Heat	Elec.	Sew.
				x	x
		ORIGINAL USAGE			
		TOMB			
		CURRENT USAGE			
		TOMB			
		SUGGESTED USAGE			
TOMB					
SOURCE		INVENTORY OF MONUMENTS IN BURSA (BURSA ANIT ESER ENVANTER KİTABI)			
					






<b>BURSA SITE MANAGEMENT UNIT</b>		<b>INVENTORY PAGE</b>		
<b>"BURSA AND CUMALIKIZIK: THE BIRTH OF THE OTTOMAN EMPIRE" UNESCO NOMINATION FILE</b>		MURADIYE COMPLEX		
		NOMINATED AREA (UNESCO WORLD HERITAGE SITE)		
NAME	ŞİRİN HATUN TOMB	KEY MAP NO	N 16	
CITY/DISTRICT/NEIGHBOURHOOD	BURSA/OSMANGAZI	INVENTORY NO	A246-11	
MAP SECTION/BLOCK/PLOT	OLD. 121 /933/- NEW. -/4768/2			
ADDRESS	MURADIYE N. SEDAT ST.			
MONUMENT	ORDERED BY	ARCHITECT	ARC. PERIOD	OTTOMAN PERIOD
	CONST. DATE	15th Century	INSCRIPTION	VAQF RECORDS



INSPECTION DATE	07.05.2012	MAINTENANCE RESPONSIBILITY	BURSA METROPOLITAN MUNICIPALITY
CURRENT OWNER	GENERAL DIRECTORATE FOR FOUNDATIONS		
REPAIRS			

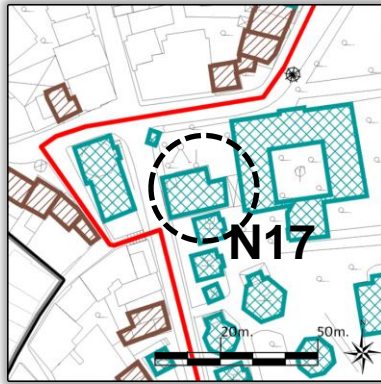
DETAILED DEFINITION	TECHNICAL INFORMATION			
	Water	Heat	Elec.	Sew.
<p>Şirin Hatun Tomb is located at the right of Gülruh Sultan Tomb. Besides the grave of Şirin Hatun, wife of Bayezid II. and mother of Şehzade Abdullah, the graveyards of Feraḥşah, her daughter-in-law and Ayniṣah, her granddaughter are in this tomb. Şirin Hatun Tomb is the last tomb at the northwest side of the courtyard. Şirin Hatun Tomb, built at the end of 15th century, has a square plan just as the same as the tomb of Gülruh Sultan next to her tomb. The dome seated on an octagonal frame has four windows and there are a total of eight windows with marble frames being two at each main wall. The tomb, with walls laid with two layers of bricks and a layer of cut stone and one vertical brick interlaid between them, has a small iwan at the entrance. Only the traces of the lead-coated eave that existed on the entrance at the time when the tomb was built could survive until today. Colored arabesques, geometrical plants and verses on the internal walls of the tomb with a ground coated with hexagonal bricks were whitewashed in time and covered with paint and some simple hand-carvings were made. The restoration works of the tomb were started by the Metropolitan Municipality of Bursa.</p>			x	x
	ORIGINAL USAGE			
	TOMB			
	CURRENT USAGE			
	TOMB			
	SUGGESTED USAGE			
TOMB				
PREPARED BY				
				

SOURCE	INVENTORY OF MONUMENTS IN BURSA (BURSA ANIT ESER ENVANTER KİTABI)
--------	---





BURSA SITE MANAGEMENT UNIT				INVENTORY PAGE			
"BURSA AND CUMALIKIZIK: THE BIRTH OF THE OTTOMAN EMPIRE" UNESCO NOMINATION FILE				MURADIYE COMPLEX			
				NOMINATED AREA (UNESCO WORLD HERITAGE SITE)			
NAME	MURADIYE PRIMARY SCHOOL			KEY MAP NO	N 17		
CITY/DISTRICT/NEIGHBOURHOOD	BURSA/OSMANGAZI			INVENTORY NO	A243		
MAP SECTION/BLOCK/PLOT	OLD. 121 / 933/3 NEW. -/4768/1						
ADDRESS	MURADIYE N. SEDAT ST.						
MONUMENT	ORDERED BY	HÜMA HATUN	ARCHITECT		ARC. PERIOD	OTTOMAN PERIOD	
	CONST. DATE	15th Century	INSCRIPTION		VAQF RECORDS		



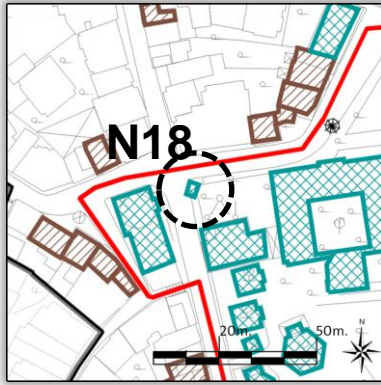
INSPECTION DATE	07.05.2012	MAINTENANCE RESPONSIBILITY	MINISTRY OF EDUCATION		
CURRENT OWNER	MINISTRY OF EDUCATION				
REPAIRS					

DETAILED DEFINITION	TECHNICAL INFORMATION				
	Water	Heat	Elec.	Sew.	
<p>The school was built by Hüma Hatun, mother of Fatih Sultan Mehmed in the 15th century in the period of Murad II. as a primary school in relation with Muradiye Complex and Muradiye Madrasah. It was reconstructed after the earthquake in 1855 and was named as Murad-I Sani as a local school. After the adoption of Latin alphabet in 1928, the school served with the name Cumhuriyet School and after 1938 with the name Onuncu Primary School and after 1948 the school served with the name Muradiye Primary School. The school with 3 classrooms has undergone a few restorations. The name of the school was amended as Muradiye Elementary School in the scope of 8-year compulsory education however due to lack of classrooms, the lessons for 6th ,7th and 8th grade cannot be taught in the school. There is a monumental fountain at the corner of the parcel where the school is located and a historical Turkish Bath straight ahead.</p>	x	x	x	x	
	ORIGINAL USAGE	PRIMARY SCHOOL			
	CURRENT USAGE	SCHOOL			
	SUGGESTED USAGE	SCHOOL			
	PREPARED BY				
	SOURCE	INVENTORY OF MONUMENTS IN BURSA (BURSA ANIT ESER ENVANTER KİTABI)			





<b>BURSA SITE MANAGEMENT UNIT</b>		<b>INVENTORY PAGE</b>		
<b>"BURSA AND CUMALIKIZIK: THE BIRTH OF THE OTTOMAN EMPIRE" UNESCO NOMINATION FILE</b>		MURADIYE COMPLEX		
		NOMINATED AREA (UNESCO WORLD HERITAGE SITE)		
NAME	MURADIYE (MURAD II ) FOUNTAIN	KEY MAP NO	N 18	
CITY/DISTRICT/NEIGHBOURHOOD	BURSA/OSMANGAZI	INVENTORY NO	A365	
MAP SECTION/BLOCK/PLOT	OLD. 121 / 933 / - NEW. - / 4768/1			
ADDRESS	KOCANAIP N. KAPLICA ST.			
MONUMENT	ORDERED BY	ARCHITECT	ARC. PERIOD	OTTOMAN PERIOD
	CONST. DATE	15th Century	INSCRIPTION	VAQF RECORDS



INSPECTION DATE	07.05.2012	MAINTENANCE RESPONSIBILITY	
CURRENT OWNER			
REPAIRS			

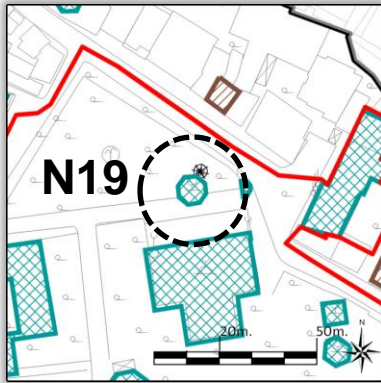
DETAILED DEFINITION	TECHNICAL INFORMATION				
	Water	Heat	Elec.	Sew.	
<p>It is at the south of Muradiye Mosque next to the wall of the courtyard. The fountain lost its authenticity due to renovations it has undergone. The ornamental slab of the fountain and the inscription is in a niche formed by means of a round arch. There are small niches at the side again formed by round arches. Those niches are at both sides of the arch at the middle and are in the form of a terrace. The fountain still functions today. However, it is understood from the obsolete slab which was embedded in the wall of the middle niche that the fountain had 3 taps. The hand-carvings can be seen in the old photos of the fountain and it can be understood that it has the architectural forms and ornamentation style characteristics of the 19th century. The fountain was not finished with spiked eaves made of bricks as we can see in the Ottoman Early Period fountains, in the contrary totally differing from that form, it was finished with an eave that gives an appearance of a cantilever roof and the wooden roof is decorated with geometrical designs made with lathes.</p>	x			x	
	ORIGINAL USAGE	FOUNTAIN			
	CURRENT USAGE	FOUNTAIN			
	SUGGESTED USAGE	FOUNTAIN			
	PREPARED BY				

SOURCE	INVENTORY OF MONUMENTS IN BURSA (BURSA ANIT ESER ENVANTER KİTABI)
--------	---






BURSA SITE MANAGEMENT UNIT		INVENTORY PAGE	
"BURSA AND CUMALIKIZIK: THE BIRTH OF THE OTTOMAN EMPIRE" UNESCO NOMINATION FILE		MURADIYE COMPLEX	
		NOMINATED AREA (UNESCO WORLD HERITAGE SITE)	
NAME	MURADIYE (MURAD II) ABLUTION FOUNTAIN	KEY MAP NO	N 19
CITY/DISTRICT/NEIGHBOURHOOD	BURSA/OSMANGAZI	INVENTORY NO	A240
MAP SECTION/BLOCK/PLOT	OLD. NEW. -/4768/4		
ADDRESS	MURADIYE N. SEDAT ST.		
MONUMENT	ORDERED BY	ARCHITECT	ARC. PERIOD
	CONST. DATE	INSCRIPTION	VAQF RECORDS
			OTTOMAN PERIOD

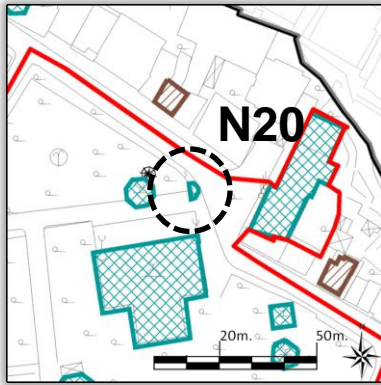


INSPECTION DATE	07.05.2012	MAINTENANCE RESPONSIBILITY	GENERAL DIRECTORATE FOR FOUNDATIONS
CURRENT OWNER	GENERAL DIRECTORATE FOR FOUNDATIONS		
REPAIRS			


DETAILED DEFINITION	TECHNICAL INFORMATION			
	Water	Heat	Elec.	Sew.
<p>An abluion fountain with a pointed wooden roof to enable the people to perform an abluion before their prayers was built in the northern courtyard of Muradiye Mosque. However, by the end of 1880's, this abluion fountain with pointed wooden roof was replaced with another abluion fountain covered with a dome seated on an octagonal frame underproped with eight wooden pillars. The abluion fountain has a wooden eave adorned with patterns.</p>	x		x	x
	ORIGINAL USAGE			
	ABLUION FOUNTAIN			
	CURRENT USAGE			
	ABLUION FOUNTAIN			
	SUGGESTED USAGE			
ABLUION FOUNTAIN				
PREPARED BY				
				
SOURCE	INVENTORY OF MONUMENTS IN BURSA (BURSA ANIT ESER ENVANTER KİTABI)			



BURSA SITE MANAGEMENT UNIT		INVENTORY PAGE	
"BURSA AND CUMALIKIZIK: THE BIRTH OF THE OTTOMAN EMPIRE" UNESCO NOMINATION FILE		MURADIYE COMPLEX	
		NOMINATED AREA (UNESCO WORLD HERITAGE SITE)	
NAME	FOUNTAIN (MURADIYE COMPLEX)	KEY MAP NO	N 20
CITY/DISTRICT/NEIGHBOURHOOD	BURSA/OSMANGAZI	INVENTORY NO	
MAP SECTION/BLOCK/PLOT	OLD. NEW.-/ 4768/3		
ADDRESS	MURADIYE N. SEDAT ST.		
MONUMENT	ORDERED BY	ARCHITECT	ARC. PERIOD
	CONST. DATE	INSCRIPTION	VAQF RECORDS
			OTTOMAN PERIOD



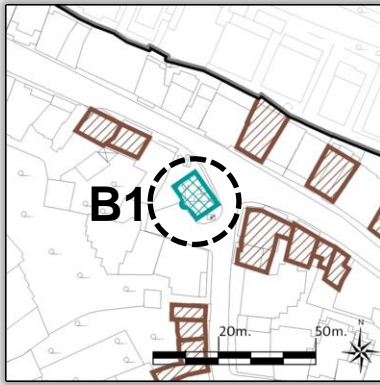
INSPECTION DATE	07.05.2012	MAINTENANCE RESPONSIBILITY	
CURRENT OWNER			
REPAIRS			

DETAILED DEFINITION	TECHNICAL INFORMATION			
	Su	Heat	Elec.	Sew.
<p>The fountain is at the south of Muradiye Mosque next to the courtyard wall and has the influences of 19th century Ottoman Fountains in terms of style characteristics. The fountain is a construction consisting of three niches formed by round arches, a marble basin, and ornamental slab and is covered with a wooden roof. The ornamental slab and the taps are in the niche which is at the middle and larger. From the obsolete ornamental slab on the wall of the niche, it is understood that the fountain was originally built with three taps. There are narrower niches at both sides of the mid-niche and this has given briskness to the front. Today the fountain still functions.</p>	x			x
	ORIGINAL USAGE			
	FOUNTAIN			
	CURRENT USAGE			
	FOUNTAIN			
	SUGGESTED USAGE			
FOUNTAIN				
PREPARED BY				
				
SOURCE	INVENTORY OF MONUMENTS IN BURSA (BURSA ANIT ESER ENVANTER KİTABI)			





<b>BURSA SITE MANAGEMENT UNIT</b>		<b>INVENTORY PAGE</b>				
<b>"BURSA AND CUMALIKIZIK: THE BIRTH OF THE OTTOMAN EMPIRE" UNESCO NOMINATION FILE</b>		MURADIYE COMPLEX				
		BUFFER ZONE				
NAME	BEŞİKÇİLER (SINAN DEDE ) MOSQUE	KEY MAP NO	B1			
CITY/DISTRICT/NEIGHBOURHOOD	BURSA/OSMANGAZI	INVENTORY NO	A235			
MAP SECTION/BLOCK/PLOT	OLD. 104/937/24 NEW.-/ 4772/8					
ADDRESS	MURADIYE N. BEŞİKÇİLER ST.					
MONUMENT	ORDERED BY	HACI SİNAN	ARCHITECT		ARC. PERIOD	OTTOMAN PERIOD
	CONST. DATE	1451 -1481	INSCRIPTION		VAQF RECORDS	



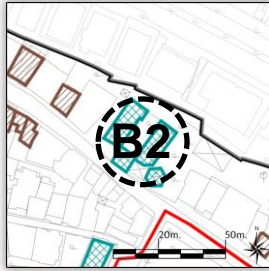
INSPECTION DATE	07.05.2012	MAINTENANCE RESPONSIBILITY	GENERAL DIRECTORATE FOR FOUNDATIONS
CURRENT OWNER	GENERAL DIRECTORATE FOR FOUNDATIONS		
REPAIRS			

DETAILED DEFINITION	TECHNICAL INFORMATION				
	Water	Heat	Elec.	Sew.	
<p>It is at the junction of Beşikçiler Street and Cem Street. The mosque was built in the period of Fatih Sultan Mehmed (1451-1481) by Sufi Hadji Sinan, the chamberlain of İbrahim Efendi, the son of grandvizier İshak Pasha. The main prayer section has a rectangular form and is covered with a dome seated on an octagonal frame. The walls were laid in three layers of bricks and two layers of cut stone. Three-niche narthex is formed by brick laid pointed arches with four masonry pillars and is covered with cavetto vault. The mosque differs from the other mosques of Bursa of the same period by not having a gable wall and the narthex not having two side walls. The mosque has a very interesting minaret. The minaret laid with three layers of bricks and a layer of cut stone is seated on a dodecagonal pediment has a very short cone.</p>	x	x	x	x	
	ORIGINAL USAGE	MOSQUE			
	CURRENT USAGE	MOSQUE			
	SUGGESTED USAGE	MOSQUE			
	PREPARED BY				
	SOURCE	INVENTORY OF MONUMENTS IN BURSA (BURSA ANIT ESER ENVANTER KİTABI)			





<b>BURSA SITE MANAGEMENT UNIT</b>		<b>INVENTORY PAGE</b>			
<b>"BURSA AND CUMALIKIZIK: THE BIRTH OF THE OTTOMAN EMPIRE" UNESCO NOMINATION FILE</b>		MURADIYE COMPLEX			
		BUFFER ZONE			
NAME	POET AHMED PASHA MADRASAH	KEY MAP NO	B2		
CITY/DISTRICT/NEIGHBOURHOOD	BURSA/OSMANGAZI	INVENTORY NO	A236		
MAP SECTION/BLOCK/PLOT	OLD. 122/931 /38 NEW.- /4764/73				
ADDRESS	MURADIYE N. BEŞİKÇİLER ST.				
MONUMENT	ORDERED BY	AHMED PASHA	ARCHITECT	ARC. PERIOD	OTTOMAN PERIOD
	CONST. DATE	15th Century	INSCRIPTION	VAQF RECORDS	



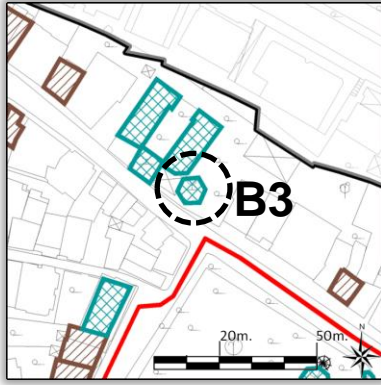
INSPECTION DATE	07.05.2012	MAINTENANCE RESPONSIBILITY	GENERAL DIRECTORATE FOR FOUNDATIONS
CURRENT OWNER	GENERAL DIRECTORATE FOR FOUNDATIONS		
REPAIRS			

DETAILED DEFINITION	TECHNICAL INFORMATION				
	Water	Heat	Elec.	Sew.	
<p>The madrasah was built in the period of Fatih Sultan Mehmed by the well-known poet and statesman Ahmet Pasha. It is also named as Geyikli Madrasah. The walls are laid with cut stone and brick series. The courtyard which has a rectangular form and opens to the meadow scenery at the north has an ablution fountain at the middle and is encompassed with porches with pointed arches and covered with cavetto vaults and eleven rooms with vaulted roofs that are lower than the porches. The rooms with a furnace and some niches are opened to the porches through one door and illuminated with a window opening to the outside. There is a classroom at the south of the courtyard which is accessed through some stairs and covered with a single dome.</p> <p>The madrasah, allocated to Governorship of Bursa by the General Directorate of Foundations serves as Uluumay Ottoman Public Clothes and Jewelry Museum since 2004. Today the porches are surrounded by a window wall.</p>	x	x	x	x	
	ORIGINAL USAGE	MADRASAH			
	CURRENT USAGE	MUSEUM			
	SUGGESTED USAGE	MUSEUM			
	PREPARED BY				
	SOURCE	INVENTORY OF MONUMENTS IN BURSA (BURSA ANIT ESER ENVANTER KİTABI)			






<b>BURSA SITE MANAGEMENT UNIT</b>		<b>INVENTORY PAGE</b>	
<b>“BURSA AND CUMALIKIZIK: THE BIRTH OF THE OTTOMAN EMPIRE” UNESCO NOMINATION FILE</b>		MURADIYE COMPLEX	
		BUFFER ZONE	
NAME	POET AHMED PASHA TOMB	KEY MAP NO	B3
CITY/DISTRICT/NEIGHBOURHOOD	BURSA/OSMANGAZI	INVENTORY NO	A237
MAP SECTION/BLOCK/PLOT	OLD. 122/931 /38 NEW.- /4764/73		
ADDRESS	MURADIYE N. II. MURAD CAD.		
MONUMENT	ORDERED BY	ARCHITECT	ARC. PERIOD
	CONST. DATE	15th Century	INSCRIPTION
		VAQF RECORDS	OTTOMAN PERIOD

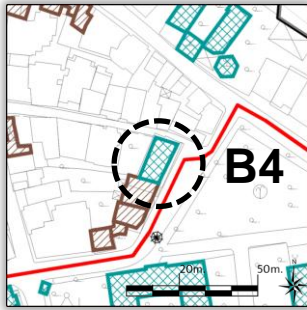


INSPECTION DATE	07.05.2012	MAINTENANCE RESPONSIBILITY	GENERAL DIRECTORATE FOR FOUNDATIONS
CURRENT OWNER	GENERAL DIRECTORATE FOR FOUNDATIONS		
REPAIRS			

DETAILED DEFINITION	TECHNICAL INFORMATION			
	Water	Heat	Elec.	Sew.
He is one of the most famous Ottoman poets grown up in Bursa. He was the son of Veliyuddin Efendi, the kazasker (military judge) of Sultan Murad. He was buried in the tomb next to Gedik Ahmet Pasha Madrasah built by himself in Muradiye.			x	x
	ORIGINAL USAGE			
	TOMB			
	CURRENT USAGE			
	TOMB			
	SUGGESTED USAGE			
TOMB				
PREPARED BY				
				
SOURCE	INVENTORY OF MONUMENTS IN BURSA (BURSA ANIT ESER ENVANTER KİTABI)			



BURSA SITE MANAGEMENT UNIT		INVENTORY PAGE	
"BURSA AND CUMALIKIZIK: THE BIRTH OF THE OTTOMAN EMPIRE" UNESCO NOMINATION FILE		MURADIYE COMPLEX	
		BUFFER ZONE	
NAME	17th CENTURY OTTOMAN HOUSE MUSEUM	KEY MAP NO	B4
CITY/DISTRICT/NEIGHBOURHOOD	BURSA/OSMANGAZI	INVENTORY NO	A239
MAP SECTION/BLOCK/PLOT	OLD. 105/935/13-14 NEW. -/4770/7-8		
ADDRESS	MURADIYE N. ARALIK ST.		
MONUMENT	ORDERED BY	ARCHITECT	ARC. PERIOD
	CONST. DATE	17th Century	VAQF RECORDS
			OTTOMAN PERIOD



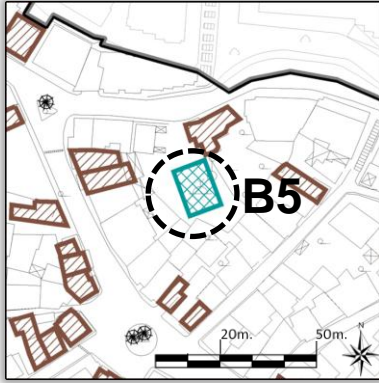
INSPECTION DATE	07.05.2012	MAINTENANCE RESPONSIBILITY	BURSA MUSEUMS DIRECTORATE
CURRENT OWNER	BURSA MUSEUMS DIRECTORATE		
REPAIRS	1958,1973,2005		

DETAILED DEFINITION	TECHNICAL INFORMATION			
	Water	Heat	Elec.	Sew.
It is assumed to have been built as the house of a pasha in 17th century in Muradiye. The windows in the ground and first floor those which were entirely not facing the street has connections with the external hall. However, four windows were built in the ground floor at the east front facing Muradiye Complex. In the second floor there are nine windows at eye level and five windows above those. Stones were used on the walls of the ground and first floor and the walls of the second floor were laid with bricks in the form of stair patterns between the wooden pillars.	X	X	X	X
	ORIGINAL USAGE			
The first floor, accessed from the courtyard with a stair, has a large external hall facing the garden of the house and three rooms opening to this hall. The second floor has an iwan at the middle and a room at the right and a main room at the left. Ceilings of the hall, iwan and rooms of the second floor are adorned with designs with various colors.	HOUSE			
The building was expropriated in 1946 by the Ministry of Education and was opened to visit in 1958 by making the first exhibition arrangement. In 1973, the second renovation and exhibition arrangement was made however it was closed to visit in 1992. In 2005, upon the third arrangement, it was again opened to visit by the the Ministry of Tourism General Directorate of Cultural Assets and Museums.	CURRENT USAGE			
	MUSEUM			
SOURCE	SUGGESTED USAGE			
	MUSEUM			
INVENTORY OF MONUMENTS IN BURSA (BURSA ANIT ESER ENVANTER KİTABI)	PREPARED BY			






<b>BURSA SITE MANAGEMENT UNIT</b>		<b>INVENTORY PAGE</b>				
<b>"BURSA AND CUMALIKIZIK: THE BIRTH OF THE OTTOMAN EMPIRE" UNESCO NOMINATION FILE</b>		MURADIYE COMPLEX				
		BUFFER ZONE				
NAME	BAHRİ BABA SMALL MOSQUE	KEY MAP NO	B5			
CITY/DISTRICT/NEIGHBOURHOOD	BURSA/OSMANGAZI	INVENTORY NO	A306			
MAP SECTION/BLOCK/PLOT	OLD. 118 /916 /34 NEW.-/ 4818/24					
ADDRESS	MURADIYE N. 2.MURAT ST.					
MONUMENT	ORDERED BY	BAHRİ BABA	ARCHITECT		ARC. PERIOD	OTTOMAN PERIOD
	CONST. DATE	1520- 1566	INSCRIPTION		VAQF RECORDS	

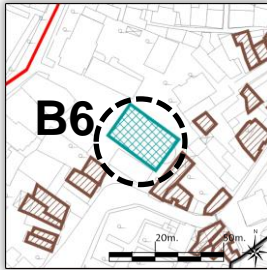


INSPECTION DATE	07.05.2012	MAINTENANCE RESPONSIBILITY	GENERAL DIRECTORATE FOR FOUNDATIONS
CURRENT OWNER	GENERAL DIRECTORATE FOR FOUNDATIONS		
REPAIRS			


<b>DETAILED DEFINITION</b>	<b>TECHNICAL INFORMATION</b>			
	Water	Heat	Elec.	Sew.
It is located in Muradiye in Salıpaazarı Street. It was built in the period of Kanuni Sultan Süleyman (1520-166) by the sufi and poet Bahri Baba who died in 1566 or 1572. The mosque with a square plan with dimensions of 10,44 x 10,44 mts is covered with a single dome seated on an octagonal frame. The walls were laid with rubble stone and bricks and the dome frame was laid with cut stone. The three-niche narthex and the minaret were destroyed. The building which was used as a warehouse for wood was recently opened to prayer by adding a narthex built by cut stone and bricks with a gable wall.	x	x	x	x
	<b>ORIGINAL USAGE</b>			
	SMALL MOSQUE			
	<b>CURRENT USAGE</b>			
	MOSQUE			
	<b>SUGGESTED USAGE</b>			
MOSQUE				
<b>PREPARED BY</b>				
				
SOURCE	INVENTORY OF MONUMENTS IN BURSA (BURSA ANIT ESER ENVANTER KİTABI)			



<b>BURSA SITE MANAGEMENT UNIT</b>		<b>INVENTORY PAGE</b>		
<b>"BURSA AND CUMALIKIZIK: THE BIRTH OF THE OTTOMAN EMPIRE" UNESCO NOMINATION FILE</b>		MURADIYE COMPLEX		
		BUFFER ZONE		
NAME	THE CHURCH	KEY MAP NO	B6	
CITY/DISTRICT/NEIGHBOURHOOD	BURSA/OSMANGAZI	INVENTORY NO	A249	
MAP SECTION/BLOCK/PLOT	OLD. 121 / 919/71 NEW. -/4805/65			
ADDRESS				
MONUMENT	ORDERED BY	ARCHITECT	ARC. PERIOD	OTTOMAN PERIOD
	CONST. DATE	INSCRIPTION	VAQF RECORDS	

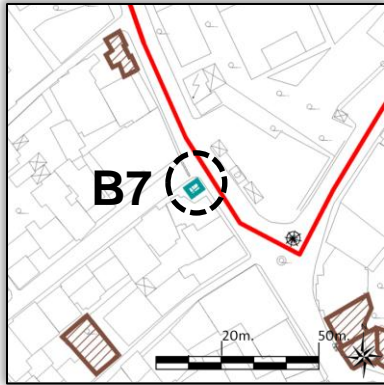


INSPECTION DATE	07.05.2012	MAINTENANCE RESPONSIBILITY	GENERAL DIRECTORATE FOR FOUNDATIONS
CURRENT OWNER	GENERAL DIRECTORATE FOR FOUNDATIONS		
REPAIRS			


DETAILED DEFINITION	TECHNICAL INFORMATION			
	Water	Heat	Elec.	Sew.
<p>The church in Muradiye in the garden of recruiting office is one of the oldest churches in Bursa. The church that was built upon the inhabitation of the Greeks migrating from Simaviyan in the 15th century could survive until today upon being renovated in various years. The upper part is destroyed however the walls are solid.</p>				
	ORIGINAL USAGE			
	CHURCH			
	CURRENT USAGE			
	SUGGESTED USAGE			
	PREPARED BY			
				
SOURCE	BİZİM MAHALLE, BURSA MURADIYE SEMTİ KİTABI			



<b>BURSA SITE MANAGEMENT UNIT</b>		<b>INVENTORY PAGE</b>		
<b>"BURSA AND CUMALIKIZIK: THE BIRTH OF THE OTTOMAN EMPIRE" UNESCO NOMINATION FILE</b>		MURADIYE COMPLEX		
		BUFFER ZONE		
NAME	TRANSFORMER	KEY MAP NO	B7	
CITY/DISTRICT/NEIGHBOURHOOD	BURSA/OSMANGAZI	INVENTORY NO	A361	
MAP SECTION/BLOCK/PLOT	OLD. -/891 /14 NEW. -/ 6205/16			
ADDRESS	MURADIYE N. KAPLICA ST.			
MONUMENT	ORDERED BY	ARCHITECT	ARC. PERIOD	REPUBLIC PERIOD
	CONST. DATE	1924	INSCRIPTION	VAQF RECORDS


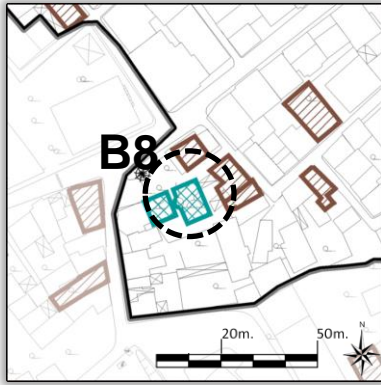


INSPECTION DATE	07.05.2012	MAINTENANCE RESPONSIBILITY	TURKISH ELECTRICITY DISTRIBUTION COMPANY
CURRENT OWNER	TURKISH ELECTRICITY DISTRIBUTION COMPANY		
REPAIRS			


DETAILED DEFINITION	TECHNICAL INFORMATION			
	Water	Heat	Elec.	Sew.
<p>After an important discovery of a French scientist on electricity by the beginning of 1700's, there were rapid developments on electricity in Europe and America particularly at the beginning of 1800's however attempts to produce electric power in Bursa could only start in 1906. In 1924, after the foundation of the Republic, the city had a more systematic electric distribution after the construction of twelve transformers in various districts of Bursa with the participation of Italian and French companies and the city was illuminated with oil lamps and candles in the 19th century and at the turn of 20th century. In the photograph, one of those twelve transformers located in Muradiye District on Kaplica Street can be seen.</p>			x	
	ORIGINAL USAGE			
	TRANSFORMER			
	CURRENT USAGE			
	SUGGESTED USAGE			
PREPARED BY				
				
SOURCE	INVENTORY OF MONUMENTS IN BURSA (BURSA ANIT ESER ENVANTER KİTABI)			



<b>BURSA SITE MANAGEMENT UNIT</b>		<b>INVENTORY PAGE</b>				
<b>"BURSA AND CUMALIKIZIK: THE BIRTH OF THE OTTOMAN EMPIRE" UNESCO NOMINATION FILE</b>		MURADIYE COMPLEX				
		BUFFER ZONE				
NAME	AZEB BEY MOSQUE	KEY MAP NO	B8			
CITY/DISTRICT/NEIGHBOURHOOD	BURSA/OSMANGAZI	INVENTORY NO	A251			
MAP SECTION/BLOCK/PLOT	OLD. 211 / 928/39 NEW.-/ 6203/99					
ADDRESS	AZAB BEY N. ÇIFTEÇINAR ST.					
MONUMENT	ORDERED BY	AZEB BEY	ARCHITECT		ARC. PERIOD	OTTOMAN PERIOD
	CONST. DATE	1455	INSCRIPTION		VAQF RECORDS	




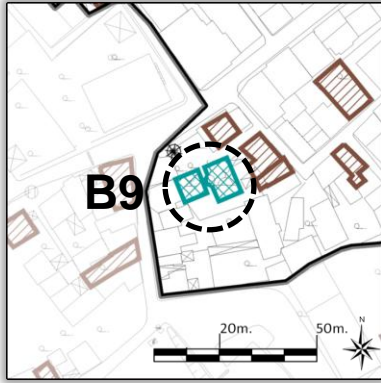
INSPECTION DATE	07.05.2012	MAINTENANCE RESPONSIBILITY	GENERAL DIRECTORATE FOR FOUNDATIONS
CURRENT OWNER	GENERAL DIRECTORATE FOR FOUNDATIONS		
REPAIRS	1947		

DETAILED DEFINITION	TECHNICAL INFORMATION			
	Water	Heat	Elec.	Sew.
<p>It is located in the upper parts of Muradiye Street. It is understood from the inscription that the building was built by an army commander Azep Bey, the son of Abdullah in 1455. Main prayer section has a dimension of 5,76 x 5,89 mts. It is built with clean cut stones and brick masonry workmanship and has spiked eaves and a dome. The sides of the porch of the three-niche narthex with a dimension of 2,90 x 5,77 mts. are closed. It has a cut stone pediment and a brickwork body. The mosque located in a small courtyard is elevated from the ground.</p>	x	x	x	x
	ORIGINAL USAGE			
	MOSQUE			
	CURRENT USAGE			
	MOSQUE			
	SUGGESTED USAGE			
	MOSQUE			
PREPARED BY				
				
SOURCE	INVENTORY OF MONUMENTS IN BURSA (BURSA ANIT ESER ENVANTER KİTABI)			





BURSA SITE MANAGEMENT UNIT		INVENTORY PAGE		
"BURSA AND CUMALIKIZIK: THE BIRTH OF THE OTTOMAN EMPIRE" UNESCO NOMINATION FILE		MURADIYE COMPLEX		
		BUFFER ZONE		
NAME	AZEB BEY TOMB	KEY MAP NO	B9	
CITY/DISTRICT/NEIGHBOURHOOD	BURSA/OSMANGAZI	INVENTORY NO	A367	
MAP SECTION/BLOCK/PLOT	OLD. 211/ 934 / 34 NEW. -/6203/99			
ADDRESS	AZAB BEY N. ÇİFTE ÇINAR ST.			
MONUMENT	ORDERED BY	ARCHITECT	ARC. PERIOD	OTTOMAN PERIOD
	CONST. DATE	1450	INSCRIPTION	VAQF RECORDS



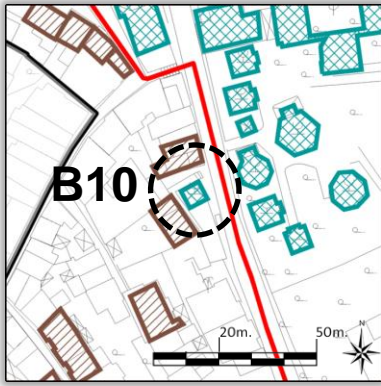
INSPECTION DATE	07.05.2012	MAINTENANCE RESPONSIBILITY	GENERAL DIRECTORATE FOR FOUNDATIONS
CURRENT OWNER	GENERAL DIRECTORATE FOR FOUNDATIONS		
REPAIRS	1947		

DETAILED DEFINITION	TECHNICAL INFORMATION			
	Water	Heat	Elec.	Sew.
<p>Azep Bey is one of the commanders of Murad II. The tomb was built in 1450 at the west of the mosque with the same name. There are around five sarcophaguses in the tomb. Some of the sarcophaguses have inscriptions on the graveyards whereas some do not. Graveyard of Azep Bey is not here although the tomb was named with his name. The tomb with a square plan has an internal dimension of 5,80 x 5,85 and is covered with a single dome. The walls are laid with two layers of bricks and a layer of cut stone and a verticle single brick is interlaid between those. There is an inscription above the entry door. The tomb has undergone a very serious renovation in 1947 for the last time.</p>			x	x
	ORIGINAL USAGE			
	TOMB			
	CURRENT USAGE			
	TOMB			
	SUGGESTED USAGE			
TOMB				
PREPARED BY				


SOURCE INVENTORY OF MONUMENTS IN BURSA (BURSA ANIT ESER ENVANTER KİTABI)



<b>BURSA SITE MANAGEMENT UNIT</b>		<b>INVENTORY PAGE</b>				
<b>"BURSA AND CUMALIKIZIK: THE BIRTH OF THE OTTOMAN EMPIRE" UNESCO NOMINATION FILE</b>		MURADIYE COMPLEX				
		BUFFER ZONE				
NAME	KARŞI DURAN SÜLEYMAN TOMB	KEY MAP NO	B10			
CITY/DISTRICT/NEIGHBOURHOOD	BURSA/OSMANGAZI	INVENTORY NO	A248			
MAP SECTION/BLOCK/PLOT	OLD. 86/939/15 NEW. -/4843/5					
ADDRESS	MURADIYE N. KAPLICA ST.					
MONUMENT	ORDERED BY	MURAD II	ARCHITECT		ARC. PERIOD	OTTOMAN PERIOD
	CONST. DATE	15th Century	INSCRIPTION		VAQF RECORDS	



INSPECTION DATE	07.05.2012	MAINTENANCE RESPONSIBILITY	GENERAL DIRECTORATE FOR FOUNDATIONS
CURRENT OWNER	GENERAL DIRECTORATE FOR FOUNDATIONS		
REPAIRS	1949, 2010.		

DETAILED DEFINITION	TECHNICAL INFORMATION			
	Water	Heat	Elec.	Sew.
The tomb that belongs to Süleyman Bey who served as Bursa and İstanbul Subaşı (head of security office) and head of financial department is located on a area of 38 m2 with dimensions of 6,14 x 6,20 mt. The walls are laid with two layers of bricks and one layer of stone and a vertical brick in between. It has six windows with marble frame. It has no sarcophaguses inside. It is located at the west side of Muradiye Complex.			x	x
	ORIGINAL USAGE			
	TOMB			
	CURRENT USAGE			
	TOMB			
	SUGGESTED USAGE			
TOMB				
PREPARED BY				
				

SOURCE	INVENTORY OF MONUMENTS IN BURSA (BURSA ANIT ESER ENVANTER KİTABI)
--------	---